FEB 26 1969
STATE DOCUMENTS

MONTANA AGRICULTURAL STATISTICS

Volume XII

Montana Department of Agriculture

Cooperating With

UNITED STATES
DEPARTMENT OF AGRICULTURE

Statistical Reporting Service

HELENA, MONTANA

December, 1968

S
338.1
A7m
Vol. XII
1968

MONTANA STATE LIBRARY
930 East Lyndale Avenue
Helena, Montana 59601

MONTANA CROP REPORTING DISTRICTS

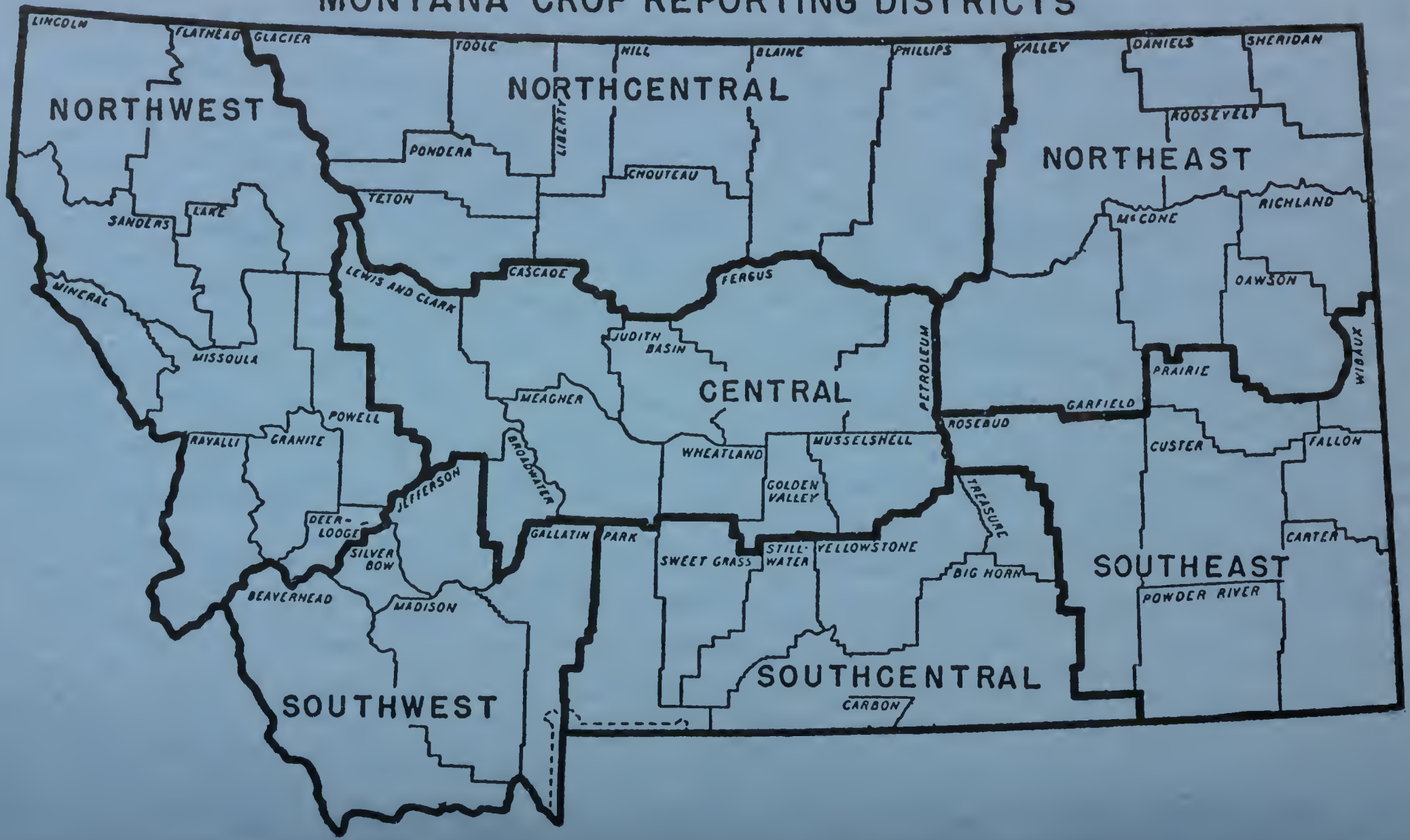

MSU SEP 22 76

Montana State Library
3 0864 1004 7809 1

TIM M. BABCOCK, GOVERNOR

MONTANA AGRICULTURAL STATISTICS

Issued Cooperatively By

MONTANA DEPARTMENT OF AGRICULTURE

C. LOWELL PURDY, Commissioner

and

UNITED STATES DEPARTMENT OF AGRICULTURE

ORVILLE L. FREEMAN, Secretary

HARRY C. TRELOGAN, Administrator, Statistical Reporting Service

GLENN D. SIMPSON, Deputy Administrator, Statistical Reporting Service
And Chairman Crop Reporting Board

Compiled by

STATISTICAL REPORTING SERVICE

State Statistical Office

FRASIER T. GALLOWAY, Agricultural Statistician in Charge

JOHN E. COCHRANE, Agricultural Statistician

---

616 HELENA AVENUE

P. O. Box 1726

Helena, Montana

3 REPORTER PRTG. & SUPPLY CO.

State of Montana
Office of The Governor
Helena 59601

TIM BABCOCK
GOVERNOR

October 21, 1968

TO THE PEOPLE OF
THE STATE OF MONTANA

Any modern business must necessarily have authentic factual information upon which to predicate decisions. Montana agriculture, our most basic industry, certainly must be classed as a modern business.

This volume of Agricultural Statistics containing authentic facts and figures on the production and marketing of Montana crops and livestock is compiled and published through the joint efforts of our own Montana Department of Agriculture and the United States Department of Agriculture Statistical Reporting Service. Figures contained herein are most valuable to the many people in private, governmental and trade organizational sectors of our economy in formulating plans for the continued growth of our agricultural and general economy. These authentic figures are the basic facts upon which farmers, legislators, agri-business people, farm organizations, state and federal agencies, and many others can and do make intelligent decisions that benefit our entire economy.

I know you join me in saluting the many dedicated people who are responsible for the compilation and publishing of this most useful volume.

Tim Babcock

MESSAGE FROM THE COMMISSIONER

It is with considerable pride that we present Volume XII of this series of statistics so useful and valuable to the many agri-business concerns, federal and state agencies, farmers and ranchers and other individuals who must necessarily formulate plans and implement programs to insure the continued and orderly growth of Montana agriculture, the most basic industry of our economy.

This report is a cooperative service of the Montana Department of Agriculture and the Statistical Reporting Service of the United States Department of Agriculture and is the vehicle through which authentic production and marketing information is made available to all concerned with agricultural development. Accurate and meaningful statistics are most important to any well managed business. Agriculture, with its dynamic technical and scientific changes constantly presenting new growth potential and of course attendant problems, is Montana's biggest business and must necessarily have readily at hand reliable information to properly take advantage of new growth possibilities and be in a position to alleviate some of the problems.

I know that we can count on the continued cooperation of the resourceful Montana farmers and ranchers and the many federal and state agencies that make this publication possible to continue their efforts to make this statistical report even more meaningful.

FOREWORD

Agriculture is Montana's leading industry. Cash receipts from farm marketings and government payments totaled 557.1 million in 1967. Montana farms and ranches provided employment of 61,000 persons, and related enterprises furnished employment for many more.

Montana's agriculture is undergoing constant change. Average farm size is expanding. Investment in the farm enterprise continues to rise. Yields are being pushed to new highs. The relative importance of a single farm unit to the economy of the Community, State, and Nation is increasing.

Complete and accurate basic information contributes to improved decision-making in any organization, whether farm unit, private business, corporation or State government. The statistics in this bulletin provide the basic information about Montana's foremost industry.

The data in this publication were assembled with the cooperation of public-spirited Montana people who voluntarily provided information concerning their own operations. While most of the basic information was obtained from farmers and ranchers, supplemental information was acquired from sugarbeet companies, mills and elevators, bean companies, seed processors and dealers, slaughter plants, hatcheries, manufacturers of dairy products, auction markets, railroad companies and others.

State agencies, in addition to those in the Montana State Department of Agriculture which contributed significantly were the Livestock Commission, Livestock Sanitary Board, Railroad and Public Service Commission, and the Board of Equalization. Agencies of the U.S. Government which furnished extensive record material were the Agricultural Stabilization and Conservation Service, Soil Conservation Service, Weather Bureau, and the Extension Service. Credit and thanks are due to these and all others who assisted the Statistical Reporting Service in making data available. Funds for the printing of this publication were furnished by the Montana State Department of Agriculture.

The text and statistical data presented in this bulletin were prepared by the staff of the Statistical Reporting Service, United States Department of Agriculture, under the direction of Frasier T. Galloway, Agricultural Statistician-in-Charge. Staff members who contributed significantly in the preparation of this issue were John E. Cochrane, Olav Rogness, L. Max Cain, E.N. (Swede) Severson, Robert G. Prongua, Agricultural Statisticians; Jerry G. Thorson and Charles R. Meyer, Statistical Student Trainees; Grace A. Cross, Statistical Assistant; and clerks Ellen M. Carkulis, Edith A. Coe, Donna R. Doggett, Rita Rae East, Jean M. Eickmeyer, Anita M. Engstrom, Charlotte A. Hagen, Roy D. Jones, Rose M. Miller, Ollie K. Mires, Lois C. Rigler, and Eleanor A. Teigen.

Offices of the Statistical Reporting Service are located in Room 208, McGaffick Steamboat Block, 616 Helena Avenue, Helena, Montana. Estimates published by this agency are available to anyone without charge by writing to the Agricultural Statistician, Post Office Box 1726, Helena, Montana 59601.

INDEX

Letter from the Governor 2
Message from the Commissioner of Agriculture 3
Text
- Foreword 4
- Index 5
- Montana Crops and Livestock, 1966 and 1967 ..... 6, 7

Irrigated and Not Irrigated Acres and Value of Production
- State Data, 1931 – 1967 8
- County Data, 1966 and 1967 ..... 9, 10

Farm Income
- State Data, 1950 – 1967 ..... 11, 12, 13
- County Data, 1964 – 1967 ..... 14, 15, 16, 17

Climate Data – Selected Stations
- Precipitation and Period Between Freezing Temperatures, 1966 and 1967 18

Number of Farms, 1910-1967, All Land in Farms, and Average Size of Farms, 1950-1967 19
State and County Statistics
- Grain Crops
  - Barley 22, 29, 52, 53, 54
  - Corn 26, 29, 46, 47, 48
  - Oats 22, 29, 50, 51
  - Rye 24, 29, 45
  - Wheat, All 21, 29, 37, 39
  - Wheat, Durum 21, 32, 33, 36, 38, 44
  - Wheat, Other Spring 20, 34, 35, 36, 38, 41, 43, 44
  - Wheat, Winter 20, 30, 31, 36, 38, 40, 42, 44
  - Stocks of Grain 29
- Hay Crops
  - Alfalfa Hay 25, 60, 61
  - All Hay 25, 58, 59
  - Clover and Timothy Hay, Grain Hay, Other Hay 26
  - Wild Hay 25, 62, 63
- Other Crops
  - Beans, Dry 24, 55
  - Flaxseed 23, 29, 49
  - Potatoes 23, 56, 57
  - Seed, Alfalfa 27, 64, 65
  - Seed, Red Clover 27
  - Sugarbeets 24, 55
- Fruits
  - Apples 28
  - Cherries 28
- Livestock
  - Bees 67
  - Cattle, Total 66, 73
  - Cattle and Calves on Feed 72
  - Milk Cows 67, 73
  - Hogs 70, 74
  - Sheep and Lambs 69, 74
- Livestock Products
  - Dairy Products from Farms 67
  - Dairy Products Manufactured in Montana 68
  - Honey and Beeswax 67
  - Milk Production and Marketings 67, 68
  - Wool Production 69
- Poultry
  - Chickens 71, 75
  - Eggs 71

Cattle, Brand Inspection Tabulation
- Movements In and Out of Montana ..... 76 thru 84

MONTANA CROPS AND LIVESTOCK – 1966

Winter wheat seeding got underway as usual, in late August 1965, but was delayed for 6 weeks by wet weather. Seeding operations extended to the end of October. Precipitation was light during October and November, but mild temperatures and good soil moisture accumulation from August and September kept the crop growing well until about mid- December when light snowfall and colder weather forced it into dormancy. Seedings came through the winter in good condition. Though snowfall was light to moderate, it was generally sufficient to protect against winter hazards in most areas. However, cold spring weather retarded growth. Stands were good, but scant rainfall and wind damage deteriorated condition during late spring.

Soil moisture was short during most of the 1966 growing season in the southern half of Montana. Also at various times throughout the spring and summer, topsoil moisture was short in other areas of the State with the exception of the north central counties. However, all crops grown in summer fallowed ground made near normal early season growth because of above average moisture accumulated from heavy rains received during August and September 1965 which provided a moisture reserve for the 1966 growing season. This reserve of soil moisture, together with the small amounts of rainfall received during the spring and summer of 1966, was sufficient to sustain most crops to maturity. Yields were good in the northern half of the State but output was disappointing on non-irrigated land in southern counties, many of which experienced the driest growing season on record. In some southern counties, numbers of livestock were reduced to better align them with available feed, hay, and water supplies. Growers in all counties designated as "Disaster Counties" by the U.S.D.A. were permitted to pasture and harvest hay from Conservation Reserve acres. These counties were; Beaverhead, Carter, Daniels, Fallon, Musselshell, Richland, Roosevelt, Rosebud, Sheridan, Valley, and Wibaux. Irrigation water was generally adequate throughout the season for the larger projects, but supplies were low or exhausted on some smaller projects. The first killing frost of the season did not occur until the last week of September and some areas did not have frosts until about two weeks later.

During late winter and the early spring of 1966, the condition of range and livestock remained good. Calving and lambing losses were light. Beginning in April, range feed conditions declined contra-seasonally and remained below average until November.

CROPS: Despite below normal rainfall, Montana's production of most crops exceeded average. The exceptions were winter wheat, oats, rye, flaxseed, and alfalfa hay. Compared with the previous year, the 1966 production was larger for corn, durum wheat, barley, potatoes, dry beans, sugarbeets, alfalfa seed, apples, and cherries. Harvested acreage of the principal crops, at 8,039,800 acres was 3 percent below the 8,306,000 acres harvested in 1965.

Montana's production of all wheat totaled 99,694,000 bushels in 1966, 5 percent less than in 1965. Yield per acre at 26.6 bushels was the highest in recent years. This was partially the result of more winter wheat in relation to spring wheat, and to a higher percentage of irrigated wheat harvested and less non-irrigated acreage because of greater abandonment in southern parts of the State where some dry-land wheat failed to make a crop. Wheat was harvested from 3,745,000 acres, 10 percent less than a year earlier. Winter wheat yield at 30.0 bushels per acre was the largest ever attained, but production at 64,290,000 bushels was 5 percent less than the previous year because of a 7 percent reduction in acreage-2,143,000 acres, compared with 2,329,000 in 1965. The durum crop of 3,680,000 bushels was 22 percent above the 1965 output. Other spring wheat at 31,724,000 bushels, was down 9 percent from 1965.

The State's barley crop of 63,564,000 bushels exceeded 1965 production by 27 percent and was the largest ever produced. Yield at 38.5 bushels per acre was equal to the previous year, but acreage was more than one-fourth larger. Oats output of 7,469,000 bushels was 22 percent below the 1965 production of 9,605,000 bushels. The flaxseed crop of 147,000 bushels was the smallest since 1961, and rye at 126,000 bushels was the smallest in 10 years.

In spite of set-backs by frosts in the spring, the output of sugarbeets at 1,006,000 tons was the third largest of record. Average yield at 17.1 tons per acre was exceeded only by the 17.8 tons realized in 1963. The dry bean crop, at 252,000 cwt., clean basis, was 16 percent larger than in 1965. The estimate of 1,360,000 hundred weight of potatoes was 3 percent more than the previous year.

Alfalfa seed production was estimated at 4,000,000 pounds, much above the previous year's small crop of 2,295,000 pounds. Red clover seed at 182,000 pounds was 35 percent smaller than in 1965. The 1966 all hay crop totaled 3,297,000 tons, 14 percent less than 1965's relatively large crop.

Total production of sweet and sour cherries at 2,800 tons was sharply above the previous year's small output of only 290 tons. The apple crop at 30,000 bushels was half again bigger than the 20,000 produced in 1965.

LIVESTOCK: Montana farmers and ranchers had 2,869,000 cattle and calves, including dairy stock, on hand January 1, 1967, one percent above the 2,841,000 head on hand January 1 at the beginning of 1966. This established a new high and marked the fifth consecutive year of increase in Montana cattle population.

The number of stock sheep and lambs on farms and ranches on January 1, 1967 was 1,226,000 head, 4 percent less than at the beginning of 1966.

Hogs and pigs on Montana farms on January 1, 1967 were estimated at 153,000 head, 24 percent more than the 123,000 head a year earlier.

MONTANA CROPS AND LIVESTOCK—1967

Seeding of winter wheat began in late August and was completed by mid-October at about the usual dates. Moisture was adequate for germinating the seed. Practically all seedings had emerged by early November, but stands were uneven in many areas because of lack of moisture. In early December, the condition of winter wheat was rated good except in the central district where it was only fair. The crop was intermittently covered by snow during the winter. High winds caused some damage from soil blowing, mainly in north central and central areas. Winter wheat remained dormant until late March, when it began greening in favored areas. Growth and development was retarded by cold and wet weather, but stands were good with little winterkill. By mid-June, development of the crop was about a week later than the average of the four previous seasons. However, condition of the crop was good to excellent.

Soil moisture supplies in early April were rated adequate with the exception of a few southeastern counties. Subsoil moisture was mostly adequate throughout the State. Two heavy snowstorms in April and early May improved soil moisture supplies, but retarded field tillage work. Several areas had little or no spring grain planted until the latter part of May. The central part of the State received heavy rains in June which resulted in flooding along the Musselshell River. The damage in Musselshell and Golden Valley counties amounted to one million dollars, according to State Disaster Committee reports, but the damage in Petroleum and Rosebud counties was not as great. The floods ruined many hay fields. Water stood in the low spots and drowned out some alfalfa. In some cases, the river cut new channels through existing fields. Irrigation ditches were washed out and bridges and roads were damaged.

An area of soil moisture shortage developed in July in the northern counties from Liberty County east to the North Dakota border. Many localities in that area recorded very little rainfall during that period. Shortages also developed in many localities west of the Divide. Rainfall in July, August, and the first two weeks of September was much lower than average. However, generous rains fell in most areas east of the Divide around mid-September. It was the end of September before significant rainfall was received west of the Divide.

Winter ranges were generally open but provided only a limited amount of grazing. Moderate to heavy snowfall in March, April, and early May of 1967, improved early summer range conditions but caused above normal calf and lamb losses. Feed supplies were depleted. Thereafter, range grass condition was about normal and livestock finished the year in good condition.

CROPS: In 1967, Montana farmers and ranchers produced above average crops of wheat, potatoes, sugarbeets, hay, and corn for grain. This was accomplished despite a late spring with flooding in some areas followed by droughty conditions, especially in northern counties in July and August. Compared with the previous year, the 1967 output was larger for winter wheat, potatoes, sugarbeets, hay, and corn for grain, but smaller for all other crops.

Statewide, acreage of all crops harvested totaled 8,627,100 acres in 1967, 7 percent more than in the previous year.

Production of all wheat totaled a record 119,136,000 bushels, 20 percent more than the 99,694,000 bushels produced in 1966. The crop exceeded the previous high of 114,232,000 bushels produced in 1963 on 5,969,000 acres. Acreage harvested in 1967 at 4,734,000, was up 26 percent from 1966. It was the largest wheat acreage harvested since 1956. Winter wheat totaled 84,210,000 bushels, 31 percent more than in 1966. The crop was harvested from 2.8 million acres, which was 31 percent more than in 1966. Yield per acre, at 30.0 bushels, tied 1966 for highest on record. Spring wheat (other than Durum) yielded 18.0 bushels per acre, 4 bushels less than in the previous year. This more than offset a 17 percent increase in acreage harvested and resulted in production of 30,366,000 bushels, 4 percent below 1966. Durum wheat production at 4,560,000 bushels was 24 percent larger than the previous year's crop.

Reduced acreage as a result of larger wheat allotments, coupled with late spring planting and below normal precipitation during July and August, resulted in the lowest production of barley and oats since 1961. Montana's 1967 barley crop, estimated at 37,022,000 bushels, was 42 percent smaller than in 1966. Yield at 29.5 bushels per acre was 9.0 bushels less than the previous year. Oats totaled nearly 5.2 million bushels compared with 7.5 million bushels in 1966.

Flaxseed production, at 48,000 bushels, was well below the 147,000 bushels produced in 1966. Rye at 95,000 bushels was 25 percent below the previous year. A late fall boosted the output of sugarbeets. At 1,007,000 tons, it was the second largest crop on record--a yield of 17.6 tons per acre was exceeded only by the 17.8 tons realized in 1963.

The potato crop, at 1,476,000 cwt., was 9 percent more than the previous year--a yield of 180 cwt. per acre compares with 170 a year earlier. The estimated production of 144,000 bags of dry beans was 43 percent less than in 1966.

Alfalfa seed production at 3,060,000 pounds compares with 4,000,000 pounds in 1966. The red clover seed crop, at 140,000 pounds, was 23 percent below the previous year or less than half the average.

Montana farmers and ranchers harvested a record 3,864,000 tons of hay in 1967 from 2,370,000 acres. Alfalfa hay totaled a record 2,404,000 tons and 614,000 tons of wild hay were harvested. The sweet cherry output of 2,780 tons was a record high.

LIVESTOCK: Montana farmers and ranchers had 2,984,000 cattle and calves, including dairy stock, on hand January 1, 1968. This was 4 percent above the 2,869,000 head on hand at the beginning of 1967, established a new high, and marked the sixth consecutive year of increase in the cattle population.

The number of stock sheep on farms and ranches on January 1, 1968 was 1,165,000 head, 5 percent less than at the beginning of 1967.

Hogs and pigs on farms on January 1, 1968 were estimated at 149,000 head, 6 percent less than the 159,000 head a year earlier.

ALL CROPS, IRRIGATED AND NOT IRRIGATED–1931-1967

Acres Harvested and Value of Crop Production

Year	IRRIGATED				NOT IRRIGATED	
	Acres Harvested		Value of Crop Production		Acres Harvested	Value of Crop Production
	Number	% of Total	Dollars	% of Total	Number	Dollars
1931	1,298,500	26	18,445,600	58	3,701,500	13,349,900
1932	1,377,100	18	15,642,400	34	6,272,900	29,844,700
1933	1,345,600	21	18,450,200	43	5,193,400	24,562,700
1934	1,346,100	27	24,856,500	45	3,588,000	30,133,400
1935	1,392,400	28	21,366,000	35	5,048,600	39,074,800
1936	1,398,800	32	27,536,100	63	2,997,200	16,362,600
1937	1,371,600	29	23,773,100	53	3,395,400	21,226,100
1938	1,446,300	21	19,163,100	35	5,413,700	36,378,200
1939	1,558,460	25	19,957,900	37	4,643,940	33,717,200
1940	1,541,660	23	21,488,800	36	5,270,340	37,999,800
1941	1,514,540	22	27,317,800	28	5,225,460	70,541,700
1942	1,650,490	23	36,793,600	27	5,594,510	99,289,400
1943	1,720,070	22	48,078,800	25	5,950,930	145,263,300
1944	1,727,880	21	48,545,200	26	6,370,020	135,924,600
1945	1,712,440	22	51,326,900	32	6,177,460	111,376,600
1946	1,627,650	20	62,750,100	29	6,387,250	154,297,900
1947	1,677,880	20	70,198,200	26	6,754,520	201,949,300
1948	1,688,250	19	74,184,900	25	7,164,150	223,928,100
1949	1,527,280	19	70,556,600	34	7,008,220	134,593,400
1950	1,701,300	19	74,153,500	25	7,409,200	221,726,000
1951	1,642,600	18	85,794,300	28	7,626,200	219,245,700
1952	1,646,490	18	84,253,200	29	7,694,810	202,157,100
1953	1,701,780	17	66,401,600	21	8,043,420	256,593,500
1954	1,624,340	18	68,991,300	23	7,574,360	226,968,000
1955	1,495,560	16	65,802,000	19	7,699,440	275,836,800
1956	1,529,900	18	71,628,300	26	7,174,200	206,310,600
1957	1,550,320	17	63,512,600	24	7,450,880	205,080,800
1958	1,543,760	18	62,920,000	22	7,197,640	219,965,200
1959	1,446,346	17	69,441,500	27	7,119,854	187,389,900
1960	1,452,060	17	69,855,700	28	6,987,440	184,034,900
1961	1,412,081	19	72,739,100	35	6,132,819	133,679,700
1962	1,547,900	19	70,844,400	24	6,637,450	221,883,400
1963	1,569,874	19	75,301,100	26	6,711,346	219,938,900
1964	1,431,109	18	78,308,200	30	6,600,851	183,078,800
1965	1,490,005	18	75,555,000	27	6,817,125	204,125,300
1966	1,477,114	18	88,947,600	28	6,563,816	227,532,400
1967	1,530,689	18	90,531,000	30	7,097,000	214,984,200
1962-66 Avg.	1,503,200	18	77,791,260	27	6,666,118	211,311,760

ALL CROPS, IRRIGATED AND NOT IRRIGATED–1966

Acres Harvested and Value of Crop Production

COUNTY & DISTRICT	IRRIGATED		NOT IRRIGATED	
	Acres Harvested	Value of Crop Production	Acres Harvested	Value of Crop Production
Deer Lodge	17,305	$ 1,144,800	1,842	$ 56,100
Flathead	19,364	1,538,700	65,448	3,175,600
Granite	32,218	1,391,500	3,501	95,100
Lake	49,802	3,962,700	37,923	1,481,400
Lincoln	5,726	286,900	8,506	269,500
Mineral	1,704	88,100	2,903	93,300
Missoula	22,824	1,291,400	12,603	412,400
Powell	65,273	3,008,200	10,209	316,900
Ravalli	52,479	3,587,900	9,700	300,300
Sanders	15,422	774,800	22,109	753,200
N. WEST	282,117	17,075,000	174,744	6,953,800
Blaine	43,445	2,412,600	158,004	5,874,700
Chouteau	11,236	507,100	540,807	23,691,500
Glacier	12,501	521,700	172,021	6,380,000
Hill	5,302	262,800	469,918	18.284,800
Liberty	2,001	78,600	276,008	12,568,000
Phillips	35,281	1,639,500	160,608	4,882,700
Pondera	27,214	1,360,700	254,909	11,365,300
Teton	61,555	3,220,900	229,628	8,806,400
Toole	1,714	77,000	294,710	12,888,700
N. CENTRAL	200,249	10,080,900	2,556,613	104,742,100
Daniels	1,701	67,600	262,407	7,842,700
Dawson	12,139	1,380,200	176,444	5,381,800
Garfield	1,703	76,800	73,309	1,648,600
McCone	3,608	182,100	208,214	5,300 800
Richland	31,459	3,695,200	184,617	5,136,300
Roosevelt	3,105	169,100	350,618	10,044,600
Sheridan	811	36,500	328,818	9,407,500
Valley	30,222	1,420,800	338,716	10,303,900
N. EAST	84,748	7,028,300	1,923,143	55,066,200
Broadwater	31,271	2,352,200	28,001	743,100
Cascade	20,354	1,150,000	210,037	8,386,400
Fergus	10,910	489,000	295,022	10,076,500
Golden Valley	6,102	300,000	31,809	852,000
Judith Basin	7,502	315,400	148,008	5,059,900
Lewis & Clark	35,904	1,966,300	36,607	1,031,800
Meagher	45,407	1,803,100	12,104	320,700
Musselshell	7,203	415,500	34,509	834,000
Petroleum	14,901	675,400	14,405	362,500
Wheatland	23,714	902,300	27,605	778,400
CENTRAL	203,268	10,369,200	838,107	28 445,300
Beaverhead	177,555	5,829,800	8,600	232,700
Gallatin	65,073	4,463,900	96,809	3,825,000
Jefferson	22,625	1,108,900	17,702	530,200
Madison	86,544	4,416,200	12,913	469,700
Silver Bow	7,109	300,300	1,600	57.200
S. WEST	358,906	16,119,100	137,624	5,114,800
Big Horn	46,763	4,169,600	121,303	4,173,000
Carbon	62,511	4,912,400	45,501	1,477,600
Park	48,112	2,579,900	35,703	1,161,500
Stillwater	23,508	1,604,900	97,403	3,169,400
Sweet Grass	30,112	1,467,600	29,001	821,600
Treasure	13,181	1,585.600	15,701	488,300
Yellowstone	57,170	6,578,400	106,403	3,679,600
S. CENTRAL	281,357	22,898,400	451,015	14,971,000
Carter	5,801	223,400	72,006	1,521,600
Custer	23,420	2,086,800	43,503	1,054,600
Fallon	1,104	67,700	114,918	2,823,300
Powder River	7,603	312,800	72,605	1,889,200
Prairie	6,756	839,100	49,516	1,502,900
Rosebud	21,685	1,838,600	58,609	1,373,300
Wibaux	100	8,300	71,413	2,074,300
S. EAST	66,469	5,376,700	482,570	12,239,200
STATE	1,477,114	$88,947,600	6,563,816	$227,532,400

ALL CROPS, IRRIGATED AND NOT IRRIGATED—1967

Acres Harvested and Value of Crop Production

COUNTY & DISTRICT	IRRIGATED		NOT IRRIGATED	
	Acres Harvested	Value of Crop Production	Acres Harvested	Value of Crop Production
Deer Lodge	19,145	$ 1,430,100	1,025	$ 28,500
Flathead	18,846	1,510,700	68,654	3,142,300
Granite	33,312	1,415,100	4,000	121,000
Lake	53,392	4,817,800	41,218	1,631,600
Lincoln	6,807	288,900	7,603	214,300
Mineral	1,904	101,600	2,602	89,000
Missoula	23,218	1,239,600	13,401	449,100
Powell	66,073	3,285,700	10,004	279,900
Ravalli	54,504	3,625,100	9,001	291,100
Sanders	15,709	790,700	22,304	769,800
N. WEST	292,910	18,505,300	179,812	7,016,600
Blaine	43,713	2,487,800	161,804	3,578,000
Chouteau	10,529	470,800	590,805	22,863,500
Glacier	10,708	482,200	175,216	4,679,100
Hill	6,107	290,200	524,314	13,115,800
Liberty	2,321	112,200	297,605	7,405,100
Phillips	37,569	1,734,300	170,105	3,491,800
Pondera	22,603	1,215,300	267,315	9,392,300
Teton	59,453	3,150,300	250,407	9,043,100
Toole	1,802	82,200	307,727	8,353,100
N. CENTRAL	194,805	10,025,300	2,745,298	81,921,800
Daniels	1,301	51,900	277,704	6,011,600
Dawson	11,292	1,465,200	199,709	6,381,000
Garfield	2,902	121,500	83,205	2,102,900
McCone	4,503	226,100	234,509	6,551,200
Richland	30,907	3,743,200	206,211	6,643,200
Roosevelt	3,907	218,700	384,206	10,384,600
Sheridan	1,102	49,700	345,010	8,794,400
Valley	28,111	1,476,900	357,716	7,843,500
N. EAST	84,025	7,353,200	2,088,270	54,712,400
Broadwater	35,427	2,540,000	31,602	942,000
Cascade	20,174	1,101,500	231,614	8,809,200
Fergus	14,810	605,700	310,212	10,095,900
Golden Valley	6,602	283,200	33,503	1,074,900
Judith Basin	8,603	308,800	155,006	5,116,600
Lewis & Clark	40,594	1,952,700	35,904	971,400
Meagher	46,126	1,911,400	14,004	436,800
Musselshell	8,104	449,400	35,706	1,019,900
Petroleum	15,601	681,800	17,304	455,700
Wheatland	26,616	972,500	28,802	843,900
CENTRAL	222,657	10,807,000	893,657	29,766,300
Beaverhead	187,834	6,574,600	8,500	290,800
Gallatin	70,158	4,514,800	101,704	4,549,000
Jefferson	23,325	1,103,500	17,902	538,500
Madison	88,925	4,508,700	16,403	623,100
Silver Bow	7,605	315,300	1,701	37,800
S. WEST	377,847	17,016,900	146,210	6,039,200
Big Horn	44,860	4,003,200	139,102	5,481,500
Carbon	61,718	4,575,500	51,700	1,973,400
Park	50,006	2,433,700	38,401	1,495,500
Stillwater	22,610	1,408,400	104,501	4,066,200
Sweet Grass	32,305	1,464,200	31,800	1,153,100
Treasure	13,804	1,634,500	16,700	513,000
Yellowstone	54,635	6,071,100	120,100	5,025,000
S. CENTRAL	279,938	21,590,600	502,304	19,707,700
Carter	8,201	269,100	86,706	2,196,500
Custer	26,425	1,869,900	55,202	1,472,100
Fallon	2,001	85,900	131,718	4,007,900
Powder River	9,701	422,800	78,703	2,416,700
Prairie	7,352	826,000	54,707	1,524,600
Rosebud	24,625	1,697,300	61,608	1,951,500
Wibaux	202	61,700	72,805	2,250,900
S. EAST	78,507	5,232,700	541,449	15,820,200
STATE	1,530,689	$90,531,000	7,097,000	$214,984,200

CASH RECEIPTS–1950 to 1967

Cash Receipts from the Sale of Principal Farm Products and Government Payments

Year	Livestock and Livestock Products	Crops	Total Receipts from Marketings	Government Payments	Total All Cash Receipts
			Thousand Dollars		
1950	166,617	188,029	354,646	6,085	360,731
1951	243,492	195,701	439,193	6,039	445,232
1952	195,405	205,063	400,468	5,677	406,145
1953	147,708	223,478	371,186	5,124	376,310
1954	162,566	223,924	386,490	5,493	391,983
1955	160,908	210,444	371,352	4,160	375,512
1956	189,984	227,512	417,496	9,316	426,812
1957	189,028	208,169	397,197	18,153	415,350
1958	229,997	212,442	442,439	12,850	455,289
1959	224,015	202,123	426,138	15,139	441,277
1960	222,065	185,281	407,346	15,640	422,986
1961	211,554	150,723	362,277	17,041	379,318
1962	205,921	201,206	407,127	26,199	433,326
1963	193,326	225,735	419,061	26,374	445,435
1964	201,790	177,846	379,636	47,256	426,892
1965	243,932	177,135	421,067	51,057	472,124
1966	289,210	218,326	507,536	64,454	571,990
1967	267,156	220,813	487,969	69,098	557,067

CASH RECEIPTS FROM FARM MARKETINGS BY MONTHS–1966 and 1967

	Livestock and Livestock Products		Crops		All Farm Marketings	
	1966	1967	1966	1967	1966	1967
			Thousand Dollars			
January	14,470	15,314	18,843	23,036	33,313	38,350
February	11,286	10,290	13,632	12,051	24,918	22,341
March	15,557	14,535	13,269	15,637	28,826	30,172
April	12,321	11,593	9,979	11,185	22,300	22,778
May	12,099	12,302	8,171	10,545	20,270	22,847
June	13,613	12,431	6,916	8,267	20,529	20,698
July	11,124	10,240	12,900	9,517	24,024	19,757
August	22,116	15,200	26,403	19,344	48,519	34,544
September	44,959	35,470	34,748	32,368	79,707	67,838
October	64,692	55,199	21,300	26,774	85,992	81,973
November	46,235	51,808	27,366	30,963	73,601	82,771
December	20,738	22,774	24,799	21,126	45,537	43,900
YEAR	289,210	267,156	218,326	220,813	507,536	487,969

CASH RECEIPTS FROM FARM MARKETINGS BY COMMODITIES 1962-1967[1/]

	1962	1963	1964	1965	1966	1967
			Thousand Dollars			
Livestock and Products	205,921	193,326	201,790	243,932	289,210	267,156
Cattle and calves	156,934	145,137	153,649	192,489	234,462	216,892
Dairy products	13,956	13,760	13,679	13,683	14,400	14,606
Sheep and lambs	11,966	11,262	12,105	13,838	12,602	10,588
Wool	6,850	7,127	7,394	6,356	6,839	5 187
Hogs	9,123	8,395	8,653	10,555	12,079	10,800
Eggs	5,124	4,998	4,472	4,430	5,544	5,081
Chickens	394	320	221	190	225	268
Honey and beeswax	850	1,634	936	918	1,035	1,197
Other[2]	724	693	681	1,473	2,024	2,537
Crops	201,206	225,735	177,846	177,135	218,326	220 813
Field Crops:						
Wheat	143,089	168,048	114,868	108,442	142,322	155,703
Barley	27,646	24,468	26,990	34,034	41,447	30,193
Sugarbeets	11,313	14,274	12,552	9,200	12,543	13,292
Hay	6,411	4,649	6,440	8,472	8,885	9,110
Potatoes	2,148	2,437	3,305	6,241	3,391	3,145
Oats	1,292	1,294	1,681	1,580	1,543	1,134
Dry edible beans	1,351	1,406	1,319	1,424	1,305	1,397
Alfalfa seed	349	2,269	1,674	794	1,212	1,159
Mustard seed	542	3/	3/	3/	3/	3/
Flaxseed	410	723	500	490	493	223
Other[4]	2,871	2,770	4,677	3,962	2,045	1,857
Fruits and Berries:						
Cherries	821	22	507	77	805	1,099
Other[5]	119	169	120	87	44	120
Other Products:						
Forest	1,404	1,694	1,581	854	701	654
Greenhouse and nursery	1,440	1,512	1,632	1,478	1,590	1,727
All Commodities	407,127	419,061	379,636	421,067	507,536	487,969

CASH RECEIPTS FROM FARM MARKETINGS BY COMMODITIES AS A PERCENTAGE OF TOTAL RECEIPTS FOR ALL COMMODITIES–1962-1967[1/]

	1962	1963	1964	1965	1966	1967
			Percent of Total			
Livestock and Products	50.6	46.2	53.2	57.9	56.9	54.7
Cattle and calves	38.6	34.6	40.5	45.7	46.1	44.4
Dairy products	3.4	3.3	3.6	3.3	2.8	3.0
Sheep and lambs	2.9	2.7	3.2	3.3	2.5	2.2
Wool	1.7	1.7	1.9	1.5	1.3	1.1
Hogs	2.2	2.0	2.3	2.5	2.4	2.2
Eggs	1.3	1.2	1.2	1.0	1.1	1.0
Chickens	.1	.1	.1	.1	.1	.1
Honey and beeswax	.2	.4	.2	.2	.2	.2
Other	.2	.2	.2	.3	.4	.5
Crops	49.4	53.8	46.8	42.1	43.1	45.3
Wheat	35.1	40.1	30.3	25.8	28.0	31.9
Barley	6.8	5.8	7.1	8.1	8.2	6.2
Sugarbeets	2.8	3.4	3.3	2.2	2.5	2.7
Hay	1.6	1.1	1.7	2.0	1.7	1.9
Potatoes	.5	.6	.9	1.5	.7	.7
Other	2.6	2.8	3.5	2.5	2.0	1.9
All Commodities	100.0	100.0	100.0	100.0	100.0	100.0

1/Revised.
2/Turkeys, turkey eggs, ducks, geese, other fowl, game birds, rabbits, mink.
3/Included with other crops.
4/Dry field peas, cabbage, sweet corn, lettuce, onions, green peas, tomatoes, misc. vegetables, rye, corn, sorghum grain, soybeans, alsike clover seed, red clover seed, sweet clover seed, timothy seed, Kentucky bluegrass seed, bromegrass seed, fescue seed, rapeseed, wheatgrass seed, white clover seed, other seeds.
5/Apples, plums, prunes, strawberries, raspberries, other berries.

CASH RECEIPTS FROM FARM MARKETINGS BY COMMODITIES

1962-1966 Average

Livestock

$226,836,000
53.1%

Crops

$200,050,000
46.9%

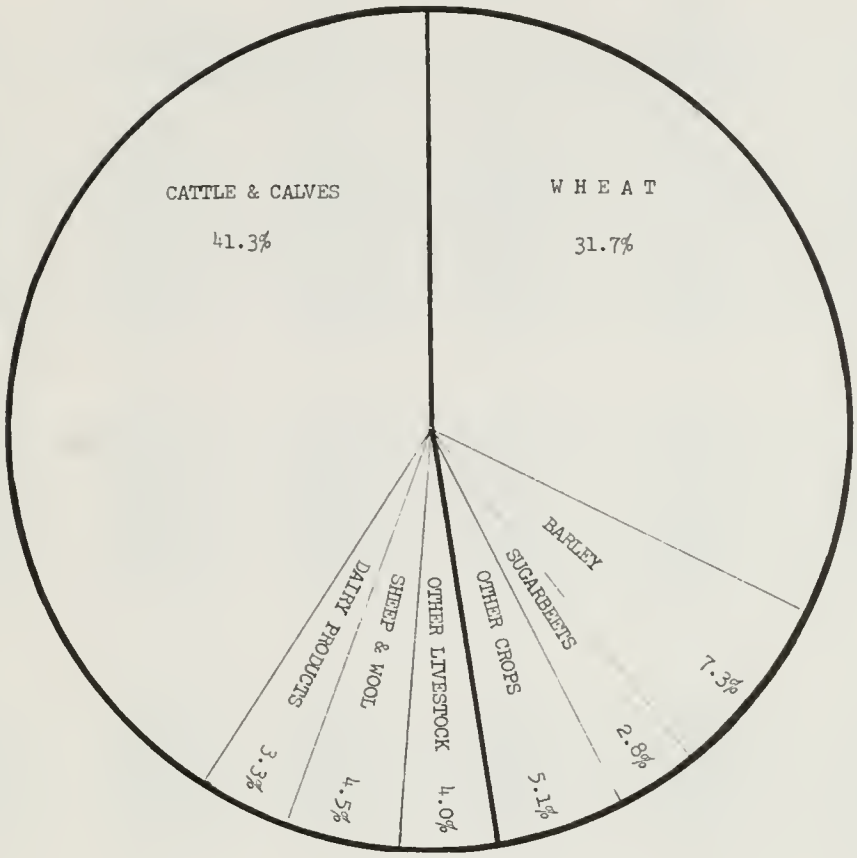

1967

Livestock

$267,156,000
54.7%

Crops

$220,813,000
45.3%

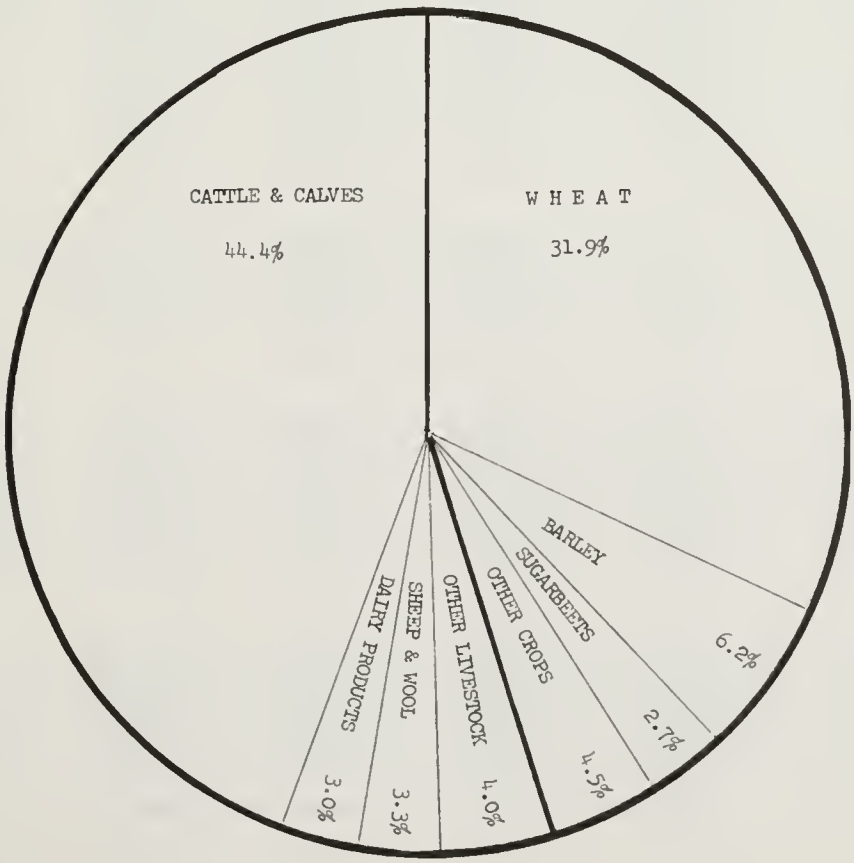

CASH RECEIPTS BY COUNTIES–1964

From Sale of Principal Products and Government Payments

COUNTY & DISTRICT	Livestock and Livestock Products	Crops	Total Receipts from Marketings	Government Payments	All Cash Receipts	Cash Receipts Per Farm
	Dollars					
Deer Lodge	578,200	482,200	1,060,400	25,600	1,086,000	13,575
Flathead	3,056,000	2,649,500	5,705,500	429,600	6,135,100	5,271
Granite	1,984,100	204,700	2,188,800	31,100	2,219,900	14,322
Lake	5,912,700	2,265,600	8,178,300	331,300	8,509,600	6,417
Lincoln	547,200	286,000	833,200	14,200	847,400	2,760
Mineral	168,600	62,600	231,200	16,000	247,200	3,090
Missoula	1,890,100	1,018,200	2,908,300	174,900	3,083,200	6,688
Powell	3,275,900	825,200	4,101,100	102,200	4,203,300	19,642
Ravalli	5,234,700	1,669,500	6,904,200	311,200	7,215,400	6,542
Sanders	1,715,600	571,500	2,287,100	153,500	2,440,600	5,085
N. WEST	24,363,100	10,035,000	34,398,100	1,589,600	35,987,700	6,702
Blaine	6,480,000	3,960,600	10,440,600	982,200	11,422,800	17,281
Chouteau	3,538,400	14,154,900	17,693,300	3,691,500	21,384,800	21,601
Glacier	2,266,300	3,607,200	5,873,500	904,900	6,778,400	15,691
Hill	2,342,100	9,216,500	11,558,600	3,068,800	14,627,400	17,623
Liberty	859,700	4,370,500	5,230,200	1,657,100	6,887,300	20,377
Phillips	6,144,400	4,046,300	10,190,700	756,700	10,947,400	16,487
Pondera	2,300,100	6,727,300	9,027,400	1,784,200	10,811,600	16,582
Teton	4,416,600	6,636,100	11,052,700	2,050,800	13,103,500	16,441
Toole	1,337,300	5,087,100	6,424,400	1,501,500	7,925,900	17,613
N. CENTRAL	29,684,900	57,806,500	87,491,400	16,397,700	103,889,100	17,869
Daniels	1,411,500	5,756,000	7,167,500	1,648,700	8,816,200	16,922
Dawson	3,632,800	4,453,500	8,086,300	1,272,200	9,358,500	15,292
Garfield	4,983,600	1,088,900	6,072,500	617,500	6,690,000	22,007
McCone	3,098,100	5,118,500	8,216,600	1,514,600	9,731,200	17,534
Richland	4,602,100	6,387,500	10,989,600	1,953,200	12,942,800	15,803
Roosevelt	2,643,100	8,078,300	10,721,400	1,873,100	12,594,500	15,192
Sheridan	2,196,400	7,942,100	10,138,500	2,083,700	12,222,200	15,071
Valley	5,463,300	8,396,000	13,859,300	1,699,900	15,559,200	16,395
N. EAST	28,030,900	47,220,800	75,251,700	12,662,900	87,914,600	16,280
Broadwater	2,149,900	1,410,500	3,560,400	314,700	3,875,100	17,455
Cascade	7,218,000	5,602,900	12,820,900	1,600,800	14,421,700	15,474
Fergus	7,217,200	6,954,000	14,171,200	1,863,100	16,034,300	16,034
Golden Valley	1,724,800	590,500	2,315,300	198,900	2,514,200	14,533
Judith Basin	3,588,900	3,426,600	7,015,500	858,400	7,873,900	19,065
Lewis & Clark	3,482,800	1,102,900	4,585,700	335,900	4,921,600	13,747
Meagher	3,703,400	380,200	4,083,600	127,900	4,211,500	27,171
Musselshell	2,296,000	626,600	2,922,600	231,900	3,154,500	12,669
Petroleum	1,887,700	302,300	2,190,000	121,500	2,311,500	19,262
Wheatland	2,589,100	520,800	3,109,900	163,800	3,273,700	18,289
CENTRAL	35,857,800	20,917,300	56,775,100	5,816,900	62,592,000	16,467
Beaverhead	9,391,700	984,100	10,375,800	337,500	10,713,300	37,199
Gallatin	7,250,700	4,630,100	11,880,800	878,900	12,759,700	13,899
Jefferson	1,844,300	432,600	2,276,900	104,100	2,381,000	10,397
Madison	5,848,900	1,038,500	6,887,400	212,700	7,100,100	15,011
Silver Bow	438,900	142,400	581,300	10,700	592,000	4,027
S. WEST	24,774,500	7,227,700	32,002,200	1,543,900	33,546,100	16,324
Big Horn	6,563,800	5,839,600	12,403,400	1,241,100	13,644,500	21,692
Carbon	4,556,700	3,094,600	7,651,300	710,700	8,362,000	10,439
Park	3,453,100	1,098,000	4,551,100	307,000	4,858,100	10,701
Stillwater	3,571,800	2,942,800	6,514,600	774,500	7,289,100	13,937
Sweet Grass	3,341,700	593,900	3,935,600	186,900	4,122,500	13,472
Treasure	1,521,600	1,710,600	3,232,200	297,800	3,530,000	25,580
Yellowstone	9,948,800	7,935,700	17,884,500	1,764,700	19,649,200	15,607
S. CENTRAL	32,957,500	23,215,200	56,172,700	5,282,700	61,455,400	14,953
Carter	4,861,100	839,300	5,700,400	440,800	6,141,200	17,012
Custer	5,277,400	1,909,500	7,186,900	646,100	7,833,000	20,452
Fallon	2,570,000	2,199,100	4,769,100	781,600	5,550,700	15,462
Powder River	4,572,000	1,123,000	5,695,000	447,200	6,142,200	16,874
Prairie	2,580,200	1,750,200	4,330,400	464,000	4,794,400	19,649
Rosebud	4,714,500	2,432,600	7,147,100	486,300	7,633,400	18,664
Wibaux	1,546,100	1,169,800	2,715,900	696,300	3,412,200	14,836
S. EAST	26,121,300	11,423,500	37,544,800	3,962,300	41,507,100	17,663
STATE	201,790,000	177,846,000	379,636,000	47,256,000	426,892,000	14,771

CASH RECEIPTS BY COUNTIES–1965

From Sale of Principal Products and Government Payments

COUNTY & DISTRICT	Livestock and Livestock Products	Crops	Total Receipts from Marketings	Government Payments	All Cash Receipts	Cash Receipts Per Farm
	Dollars					
Deer Lodge	724,300	857,100	1,581,400	33,000	1,614,400	20,697
Flathead	3,737,900	2,746,500	6,484,400	457,400	6,941,800	6,068
Granite	2,393,100	239,600	2,632,700	50,700	2,683,400	17,654
Lake	6,628,900	2,434,700	9,063,600	315,300	9,378,900	7,198
Lincoln	638,900	290,000	928,900	11,100	940,000	3,113
Mineral	204,500	58,300	262,800	22,500	285,300	3,611
Missoula	2,113,100	939,800	3,052,900	209,100	3,262,000	7,201
Powell	3,947,400	1,008,000	4,955,400	109,100	5,064,500	24,117
Ravalli	5,907,900	1,745,600	7,653,500	279,900	7,933,400	7,319
Sanders	2,059,100	583,400	2,642,500	158,400	2,800,900	5,934
N. WEST	28,355,100	10,903,000	39,258,100	1,646,500	40,904,600	7,751
Blaine	7,370,600	3,290,600	10,661,200	1,058,800	11,720,000	18,031
Chouteau	4,579,400	16,057,800	20,637,200	3,574,900	24,212,100	24,884
Glacier	3,175,700	4,607,100	7,782,800	1,024,800	8,807,600	20,773
Hill	2,834,300	10,227,300	13,061,600	2,823,900	15,885,500	19,468
Liberty	1,094,800	6,605,200	7,700,000	1,526,200	9,226,200	27,790
Phillips	7,558,600	3,208,000	10,766,600	850,700	11,617,300	17,818
Pondera	2,822,600	9,076,800	11,899,400	1,791,200	13,690,600	21,358
Teton	5,193,200	7,539,100	12,732,300	1,992,800	14,725,100	18,806
Toole	1,712,000	7,836,800	9,548,800	1,465,900	11,014,700	24,920
N. CENTRAL	36,341,200	68,448,700	104,789,900	16,109,200	120,899,100	21,162
Daniels	1,759,000	5,184,700	6,943,700	2,174,500	9,118,200	17,809
Dawson	4,276,200	3,370,300	7,646,500	1,418,200	9,064,700	15,083
Garfield	5,685,100	898,800	6,583,900	577,400	7,161,300	23,951
McCone	3,603,200	3,781,500	7,384,700	1,767,100	9,151,800	16,792
Richland	5,908,100	5,398,800	11,306,900	2,080,200	13,387,100	16,630
Roosevelt	3,347,600	7,242,400	10,590,000	2,553,200	13,143,200	16,127
Sheridan	2,762,800	7,042,100	9,804,900	2,641,900	12,446,800	15,617
Valley	6,560,800	7,559,600	14,120,400	2,300,200	16,420,600	17,619
N. EAST	33,902,800	40,478,200	74,381,000	15,512,700	89,893,700	16,942
Broadwater	2,695,800	1,407,300	4,103,100	448,700	4,551,800	20,880
Cascade	8,836,700	6,359,300	15,196,000	1,508,300	16,704,300	18,236
Fergus	8,771,100	6,097,100	14,868,200	2,062,200	16,930,400	17,223
Golden Valley	2,113,600	594,400	2,708,000	216,800	2,924,800	17,205
Judith Basin	4,345,800	2,886,600	7,232,400	864,400	8,096,800	19,943
Lewis & Clark	4,330,900	1,266,600	5,597,500	286,900	5,884,400	16,717
Meagher	4,536,800	402,500	4,939,300	120,100	5,059,400	33,286
Musselshell	2,902,100	560,700	3,462,800	235,100	3,697,900	15,093
Petroleum	2,364,300	264,800	2,629,100	149,500	2,778,600	23,547
Wheatland	3,078,200	505,300	3,583,500	173,200	3,756,700	21,345
CENTRAL	43,975,300	20,344,600	64,319,900	6,065,200	70,385,100	18,840
Beaverhead	11,495,100	1,290,900	12,786,000	363,600	13,149,600	46,465
Gallatin	8,208,500	5,111,700	13,320,200	977,500	14,297,700	15,851
Jefferson	2,236,700	462,500	2,699,200	113,100	2,812,300	12,499
Madison	6,862,200	1,266,900	8,129,100	290,500	8,419,600	18,107
Silver Bow	528,900	152,900	681,800	13,500	695,300	4,828
S. WEST	29,331,400	8,284,900	37,616,300	1,758,200	39,374,500	19,502
Big Horn	8,429,400	4,577,200	13,006,600	1,315,600	14,322,200	23,175
Carbon	5,418,000	2,945,200	8,363,200	769,900	9,133,100	11,605
Park	4,221,900	1,039,500	5,261,400	386,900	5,648,300	12,664
Stillwater	4,471,200	2,506,600	6,977,800	869,600	7,847,400	15,267
Sweet Grass	4,068,600	628,200	4,696,800	226,800	4,923,600	16,357
Treasure	2,044,900	1,312,500	3,357,400	274,400	3,631,800	26,704
Yellowstone	12,171,200	6,641,100	18,812,300	1,924,100	20,736,400	16,763
S. CENTRAL	40,825,200	19,650,300	60,475,500	5,767,300	66,242,800	16,401
Carter	5,579,700	733,800	6,313,500	475,200	6,788,700	19,123
Custer	6,140,700	1,337,700	7,478,400	625,000	8,103,400	21,552
Fallon	2,970,900	1,692,000	4,662,900	849,300	5,512,200	15,615
Powder River	5,403,600	914,100	6,317,700	442,700	6,760,400	18,884
Prairie	3,247,500	1,304,900	4,552,400	520,500	5,072,900	21,137
Rosebud	5,976,700	1,839,600	7,816,300	539,700	8,356,000	20,786
Wibaux	1,881,900	1,203,200	3,085,100	745,500	3,830,600	16,950
S EAST	31,201,000	9,025,300	40,226,300	4,197,900	44,424,200	19,231
STATE	243,932,000	177,135,000	421,067,000	51,057,000	472,124,000	16,624

CASH RECEIPTS BY COUNTIES–1966

From Sale of Principal Products and Government Payments

COUNTY & DISTRICT	Livestock and Livestock Products	Crops	Total Receipts From Marketings	Government Payments	All Cash Receipts	Cash Receipts Per Farm
	Dollars					
Deer Lodge	960,600	566,500	1,527,100	104,200	1,631,300	20,914
Flathead	4,392,800	2,829,800	7,222,600	543,200	7,765,800	6,885
Granite	2,781,400	235,700	3,017,100	46,800	3,063,900	20,426
Lake	7,373,400	2,584,800	9,958,200	476,300	10,434,500	8,120
Lincoln	804,500	193,600	998,100	17,000	1,015,100	3,418
Mineral	246,800	52,300	299,100	27,000	326,100	4,181
Missoula	2,831,200	850,700	3,681,900	242,900	3,924,800	8,780
Powell	4,452,100	749,100	5,201,200	134,100	5,335,300	25,774
Ravalli	7,387,600	1,477,000	8,864,600	351,200	9,215,800	8,621
Sanders	2,565,500	501,700	3,067,200	184,200	3,251,400	6,992
N. WEST	33,795,900	10,041,200	43,837,100	2,126,900	45,964,000	8,836
Blaine	9,150,500	4,642,000	13,792,500	1,293,500	15,086,000	23,572
Chouteau	5,551,600	20,894,000	26,445,600	4,816,000	31,261,600	32,598
Glacier	3,608,800	5,433,900	9,042,700	899,000	9,941,700	23,727
Hill	3,455,600	15,066,400	18,522,000	3,518,400	22,040,400	27,413
Liberty	1,463,700	10,481,700	11,945,400	1,760,000	13,705,400	41,913
Phillips	9,248,200	3,888,700	13,136,900	1,135,400	14,272,300	22,196
Pondera	3,343,900	10,962,900	14,306,800	2,033,300	16,340,100	25,855
Teton	5,673,000	9,018,000	14,691,000	2,402,200	17,093,200	22,141
Toole	1,854,200	10,822,200	12,676,400	1,660,700	14,337,100	32,883
N. CENTRAL	43,349,500	91,209,800	134,559,300	19,518,500	154,077,800	27,348
Daniels	1,945,900	6,865,500	8,811,400	2,636,600	11,448,000	22,669
Dawson	4,892,000	4,892,000	9,784,000	1,952,300	11,736,300	19,791
Garfield	7,138,800	1,219,300	8,358,100	769,400	9,127,500	30,941
McCone	4,435,000	4,456,600	8,891,600	2,360,900	11,252,500	20,915
Richland	7,070,600	7,021,800	14,092,400	2,482,600	16,575,000	20,902
Roosevelt	3,887,300	8,784,200	12,671,500	3,377,900	16,049,400	19,987
Sheridan	3,004,500	8,402,000	11,406,500	3,275,000	14,681,500	18,679
Valley	7,439,100	9,264,400	16,703,500	3,017,000	19,720,500	21,459
N. EAST	39,813,200	50,905,800	90,719,000	19,871,700	110,590,700	21,137
Broadwater	3,091,300	1,515,500	4,606,800	510,100	5,116,900	23,800
Cascade	10,098,400	7,605,200	17,703,600	2,234,200	19,937,800	22,080
Fergus	10,620,000	7,341,900	17,961,900	2,869,800	20,831,700	21,498
Golden Valley	2,601,300	738,700	3,340,000	292,900	3,632,900	21,624
Judith Basin	5,218,400	3,507,000	8,725,400	1,294,100	10,019,500	25,049
Lewis & Clark	5,367,800	1,264,900	6,632,700	312,500	6,945,200	20,015
Meagher	4,943,400	453,600	5,397,000	173,000	5,570,000	37,133
Musselshell	3,549,900	649,400	4,199,300	318,600	4,517,900	18,746
Petroleum	2,926,100	338,500	3,264,600	225,500	3,490 100	30,087
Wheatland	3,468,400	627,600	4,096,000	236,200	4,332,200	25,042
CENTRAL	51,885,000	24,042,300	75,927,300	8,466,900	84,394,200	22,915
Beaverhead	14,243,000	1,270,500	15,513,500	449,500	15,963,000	57,215
Gallatin	9,678,600	5,237,500	14,916,100	1,285,800	16,201,900	18,225
Jefferson	2,704,500	527,200	3,231,700	159,900	3,391,600	15,277
Madison	8,304,900	1,286,700	9,591,600	353,400	9,945,000	21,714
Silver Bow	641,100	157,100	798,200	11,500	809,700	5,702
S. WEST	35,572,100	8,479,000	44,051,100	2,260,100	46,311,200	23,272
Big Horn	9,974,300	5,475,700	15,450,000	1,509,900	16,959,900	27,849
Carbon	6,334,600	3,277,400	9,612,000	898,800	10,510,800	13,545
Park	4,882,600	1,192,300	6,074,900	508,600	6,583,500	14,962
Stillwater	5,136,400	2,900,700	8,037,100	1,148,000	9,185,100	18,117
Sweet Grass	4,736,800	723,100	5,459,900	335,900	5,795,800	19,580
Treasure	2,345,300	1,492,400	3,837,700	253,400	4,091,100	30,531
Yellowstone	13,529,900	7,799,500	21,329,400	2,119,000	23,448,400	19,220
S. CENTRAL	46,939,900	22,861,100	69,801,000	6,773,600	76,574,600	19,230
Carter	6,112,500	807,200	6,919,700	741,500	7,661,200	21,889
Custer	7,930,900	1,725,300	9,656,200	722,000	10,378,200	27,974
Fallon	3,745,800	1,937,600	5,683,400	1,196,300	6,879,700	19,769
Powder River	6,633,900	1,123,900	7,757,800	570,600	8,328,400	23,593
Prairie	3,813,600	1,679,300	5,492,900	706,200	6,199,100	26,267
Rosebud	7,362,000	1,978,600	9,340,600	628,700	9,969,300	25,175
Wibaux	2,255,700	1,534,900	3,790,600	871,000	4,661,600	20,904
S. EAST	37,854,400	10,786,800	48,641,200	5,436,300	54,077,500	23,749
STATE	289,210,000	218,326,000	507,536,000	64,454,000	571,990,000	20,428

CASH RECEIPTS BY COUNTIES–1967

From Sale of Principal Products and Government Payments

COUNTY & DISTRICT	Livestock and Livestock Products	Crops	Total Receipts From Marketings	Government Payments	All Cash Receipts	Cash Receipts Per Farm
	Dollars					
Deer Lodge	877,000	513,800	1,390,800	101,800	1,492,600	19,384
Flathead	4,518,600	2,864,800	7,383,400	651,500	8,034,900	7,226
Granite	2,691,100	248,300	2,939,400	72,700	3,012,100	20,352
Lake	7,908,200	3,078,700	10,986,900	484,800	11,471,700	9,054
Lincoln	746,400	185,100	931,500	31,700	963,200	3,287
Mineral	216,200	55,700	271,900	19,200	291,100	3,781
Missoula	2,883,200	855,100	3,738,300	239,400	3,977,700	9,020
Powell	4,633,200	820,800	5,454,000	137,600	5,591,600	27,410
Ravalli	6,797,800	1,548,100	8,345,900	416,800	8,762,700	8,314
Sanders	2,453,700	507,500	2,961,200	184,400	3,145,600	6,868
N. WEST	33,725,400	10,677,900	44,403,300	2,339,900	46,743,200	9,115
Blaine	8,920,100	4,275,500	13,195,600	1,338,100	14,533,700	23,033
Chouteau	5,083,700	21,340,800	26,424,500	5,900,400	32,324,900	34,206
Glacier	3,705,200	4,293,200	7,998,400	963,500	8,961,900	21,700
Hill	3,364,000	14,190,000	17,554,000	3,811,600	21,365,600	26,977
Liberty	1,309,900	8,733,200	10,043,100	1,874,900	11,918,000	37,012
Phillips	8,398,900	3,449,400	11,848,300	1,223,200	13,071,500	20,618
Pondera	3,086,500	9,514,700	12,601,200	2,729,800	15,331,000	24,608
Teton	6,082,200	9,087,600	15,169,800	2,884,500	18,054,300	23,724
Toole	2,136,400	9,057,800	11,194,200	1,833,200	13,027,400	30.296
N. CENTRAL	42,086,900	83,942,200	126,029,100	22,559,200	148,588.300	26,758
Daniels	1,967,300	6,229,100	8,196,400	2,665,700	10,862.100	21,811
Dawson	4,548,800	6,319,800	10,868,600	2,038,700	12,907,300	22,064
Garfield	5,649,100	1,384,700	7,033,800	759,000	7,792,800	26,779
McCone	4,331,700	5,322,000	9,653,700	2,444,900	12,098,600	22,828
Richland	6,780,100	8,178,000	14,958,100	2,707,500	17,665,600	22,590
Roosevelt	4,179,500	9,214,100	13,393,600	3,433,900	16,827,500	21,247
Sheridan	3,132,600	8,145,300	11,277,900	3,306,300	14,584,200	18,818
Valley	7,748,800	8,065,600	15,814,400	3,278,200	19,092,600	21,074
N. EAST	38,337,900	52,858,600	91,196,500	20,634,200	111,830,700	21,685
Broadwater	2,857,400	1,602,700	4,460,100	541,400	5,001,500	23,592
Cascade	9,878,100	7,543,200	17,421,300	2,568,600	19,989,900	22,461
Fergus	9,580,800	7,671,400	17,252,200	2,891,100	20,143,300	21,092
Golden Valley	1,981,900	815,800	2,797,700	330,300	3,128,000	18,843
Judith Basin	4,815,900	3,771,200	8,587,100	1,293,000	9,880,100	25,076
Lewis & Clark	4,176,200	1,170,700	5,346,900	339,100	5,686,000	16,626
Meagher	5,122,600	516,000	5,638,600	179,700	5,818,300	39,313
Musselshell	3,260,500	745,900	4,006,400	321,400	4,327,800	18,261
Petroleum	2,091,900	373,900	2,465,800	234,700	2,700,500	23,689
Wheatland	3,194,200	733,300	3,927,500	232,000	4,159,500	24,468
CENTRAL	46,959,500	24,944,100	71,903,600	8,931,300	80,834,900	22,275
Beaverhead	9,380,900	1,362,400	10,743,300	389,300	11,132,600	40,482
Gallatin	9,037,400	5,456,000	14,493,400	1,459,100	15,952,500	18,211
Jefferson	2,202,100	566,900	2,769,000	142,400	2,911,400	13,294
Madison	6,754,100	1,310,500	8,064,600	338,200	8,402,800	18,631
Silver Bow	538,100	165,900	704,000	16,900	720,900	5,149
S. WEST	27,912,600	8,861,700	36,774,300	2,345,900	39,120,200	19,939
Big Horn	9,324,500	6,669,200	15,993,700	1,567,800	17,561,500	29,269
Carbon	6,101,500	3,908,500	10,010,000	895,500	10,905,500	14,256
Park	4,654,300	1,420,700	6,075,000	456,700	6,531,700	15,050
Stillwater	5,069,700	3,542,300	8,612,000	1,162,700	9,774,700	19,549
Sweet Grass	3,966,100	875,100	4,841,200	287,600	5,128,800	17,564
Treasure	2,125,600	1,524,500	3,650,100	378,500	4,028,600	30,520
Yellowstone	13,112,900	8,765,500	21,878,400	2,320,000	24,198,400	20,115
S. CENTRAL	44,354,600	26,705,800	71,060,400	7,068,800	78,129,200	19,906
Carter	5,337,500	1,034,200	6,371,700	624,700	6,996,400	20,279
Custer	6,692,100	1,907,800	8,599,900	692,900	9,292,800	25,390
Fallon	3,508,800	2,697,200	6,206,000	1,102,900	7,308,900	21,309
Powder River	5,733,900	1,366,800	7,100,700	572,800	7,673,500	22,050
Prairie	3,831,100	1,892,500	5,723,600	716,200	6,439,800	27,639
Rosebud	6,454,500	2,210,600	8,665,100	681,300	9,346,400	23,965
Wibaux	2,221,200	1,713,600	3,934,800	827,900	4,762,700	21,649
S. EAST	33,779,100	12,822,700	46,601,800	5,218,700	51,820,500	23,093
STATE	267,156,000	220,813,000	487,969,000	69,098,000	557,067,000	20,184

CLIMATE DATA

Precipitation and Number of Days Between Freezing Temperatures—1966 and 1967

COUNTY & DISTRICT	STATIONS	Precipitation, Inches: Annual 1966	Annual 1967	Annual ‡Normal	Growing Season April through September 1966	Growing Season 1967	Growing Season ‡Normal	Number of Days Between Dates of Temperature of 32°, Last in Spring and First in Fall¶ 1966	1967	Avg.
Deer Lodge	East Anaconda	10.71	19.70	13.22	6.41	11.75	8.43	117	142	116
Flathead	Kalispell	17.11	11.22	15.42	8.71	4.33	8.09	104	120	135
Granite	Philipsburg	10.21	14.70	14.97	6.48	7.54	9.74	11	63	55
Lake	St. Ignatius	15.34	13.31	15.10	8.90	7.94	9.31	133	142	119
Lincoln	Fortine	18.98	10.00	17.63	10.45	3.41	9.19	110	64	39
Mineral	Superior	17.36	15.41	16.35	6.16	5.26	7.57	133	143	85
Missoula	Missoula	11.10	12.40	12.83	5.65	5.82	7.34	135	131	112
Powell	Ovando	14.86	19.26	15.95	7.53	7.23	7.80	33	14	39
Ravalli	Hamilton	8.90	14.54	12.22	4.54	6.60	6.67	135	131	122
Sanders	Thompson Falls	24.44	22.09	20.80	8.95	5.14	8.18	133	142	115
N. WEST	Averages §	19.70	19.27	18.66	8.47	6.31	8.57			
Blaine	Chinook	12.17	12.43	12.52	8.91	8.59	9.25	141	146	119
Chouteau	Fort Benton	14.82	17.10	14.57*	8.61	10.71	10.13*	134	150	127
Glacier	Cut Bank	11.91	7.43	11.53	9.17	6.04	9.12	130	105	108
Hill	Havre	8.23	8.27	11.89	5.34	5.34	8.61	134	155	138
Liberty	Joplin 1 N.	12.41	7.14	10.91*	9.89	5.68	9.03*	130	– –	115
Phillips	Malta	9.77	8.33	11.84	7.20	5.09	8.84	143	149	131
Pondera	Valier	12.37	11.21	12.76	9.03	8.32	10.26	135	133	114
Teton	Fairfield	9.89	13.68	11.72	6.31	9.48	9.32	135	142	– –
Toole	Dunkirk	12.03	8.98	11.61	9.19	5.96	8.88	80	120	104
N. CENTRAL	Averages §	13.08	12.53	12.56	9.21	8.15	9.51			
Daniels	Scobey	9.20	12.16	13.72*	7.94	6.91	10.47*	124	138	116
Dawson	Glendive	10.88	14.28	12.73	8.58	11.11	9.91	155	138	139
Garfield	Jordan	11.99	14.51	10.31	9.44	11.25	7.81	95	136	108
McCone	Vida	19.20	17.89	15.24	16.15	12.69	10.81	145	138	– –
Richland	Savage	10.03	13.87	13.41	8.58	10.96	10.82	125	137	131
Roosevelt	Culbertson	12.07	15.04	12.84	10.35	9.67	10.26	123	159	114
Sheridan	Medicine Lake	10.40	13.87	12.77	7.98	8.29	10.35	125	138	107
Valley	Glasgow	12.58	9.92	12.27	10.58	6.25	9.26	150	158	124
N. EAST	Averages §	11.38	12.50	12.64	9.37	8.71	9.91			
Broadwater	Townsend	7.85	15.86	10.81*	4.86	10.18	7.99*	69	111	– –
Cascade	Great Falls	14.10	18.68	14.07	7.24	12.24	9.72	141	164	135
Fergus	Lewistown	13.65	21.52	16.52	9.15	13.26	12.02	117	154	107
Golden Valley	Barber	9.57	16.30	12.53*	5.87	13.11	9.68*	118	136	108
Judith Basin	Stanford	11.23	17.66	14.96	7.48	13.08	11.19	70	64	104
Lewis & Clark	Helena	6.46	14.40	10.85	2.98	8.54	7.49	134	156	134
Meagher	White Sul. Sprgs.	10.62	15.53	18.46	7.48	9.43	11.19	109	111	97
Musselshell	Roundup	7.24	16.20	10.93	4.23	12.26	8.22	141	158	129
Petroleum	Flatwillow	9.85	15.76	12.57	5.63	12.19	9.53	143	145	122
Wheatland	Harlowton	9.89	16.12	12.74*	6.71	12.63	9.81*	67	63	96
CENTRAL	Averages §	11.68	17.94	14.12	7.26	11.69	9.90			
Beaverhead	Dillon	5.76	14.08	11.34	4.22	10.05	8.12	77	110	99
Gallatin	Bozeman	14.63	22.94	17.38	9.28	10.54	10.90	118	129	107
Jefferson	Whitehall	7.38	13.69	9.63†	5.06	9.67	7.52†	109	111	– –
Madison	Virginia City	13.98	18.65	13.95	9.82	10.66	9.53	96	123	94
Silver Bow	Butte	8.15	15.54	11.48	5.88	10.61	8.33	69	110	81
S. WEST	Averages §	11.35	19.03	14.41	7.00	10.55	9.11			
Big Horn	Crow Agency	11.22	15.14	14.44	6.77	10.43	9.32	144	144	125
Carbon	Red Lodge	24.08	34.27	20.02	15.25	16.79	13.39	110	124	104
Park	Livingston	13.80	19.08	13.38	8.70	10.14	9.09	143	145	116
Stillwater	Columbus	10.90	16.60	13.26	7.63	14.13	9.51	109	63	– –
Sweet Grass	Big Timber	10.82	18.23	14.36	7.73	13.11	10.06	134	159	123
Treasure	Hysham	11.12	12.10	11.99*	6.23	8.06	8.72*	136	136	121
Yellowstone	Billings	13.35	14.85	13.23	8.50	10.22	8.73	149	167	132
S. CENTRAL	Averages §	12.78	18.25	14.49	8.36	11.86	9.77			
Carter	Ekalaka	14.04	24.15	13.22	10.74	21.24	10.32	131	137	122
Custer	Miles City	11.58	17.50	12.17	7.93	12.34	9.04	151	150	150
Fallon	Plevna	12.81	15.69	12.60	10.33	13.21	9.70	145	137	118
Powder River	Broadus	13.13	17.91	13.88*	9.45	14.79	10.31*	96	135	128
Prairie	Mildred	10.66	15.43	12.36	8.80	13.02	9.56	125	131	119
Rosebud	Forsyth	10.68	13.74	12.07*	7.85	10.13	9.36*	151	149	130
Wibaux	Wibaux	9.50	13.37	13.80*	8.06	11.09	11.41*	99	104	– –
S. EAST	Averages §	11.46	16.03	12.79	8.54	12.89	9.46			

‡ In this comparison the "first in fall" is the first freezing temperature after June 30.
§ Normal for period 1931-1960.
¶ Average of all stations including some which are not listed on this table.
* Average for period of record ending 1967.
† Average for Whitehall airport 1938-1959.

NUMBER OF FARMS 1910-1967; AND ALL LAND IN FARMS–AND AVERAGE SIZE OF FARMS 1950-1967

Number of Farms – 1910-1949

Year	Number of Farms Thous.	Year	Number of Farms Thous.	Year	Number of Farms Thous.	Year	Number of Farms Thous.
1910	28.8	1920	57.7	1930	55.0	1940	44.5
1911	31.5	1921	57.0	1931	54.5	1941	42.0
1912	34.0	1922	55.0	1932	54.0	1942	41.0
1913	37.0	1923	52.5	1933	53.5	1943	40.8
1914	40.0	1924	51.0	1934	53.0	1944	40.6
1915	45.0	1925	50.0	1935	52.0	1945	40.4
1916	50.0	1926	51.0	1936	50.0	1946	39.8
1917	54.0	1927	52.5	1937	48.0	1947	39.2
1918	56.0	1928	53.5	1938	46.0	1948	38.5
1919	57.0	1929	54.0	1939	45.0	1949	37.8

Number of farms, all land in farms and average size of farm, 1950-1967

Year	Number of Farms Thous.	All Land in Farms Thous. Acres	Average Size of Farms Acres
1950	37.2	65,000	1,747
1951	36.8	65,200	1,772
1952	36.4	65,500	1,799
1953	35.9	65,800	1,833
1954	35.4	66,100	1,867
1955	34.8	66,100	1,899
1956	34.2	66,200	1,936
1957	33.6	66,300	1,973
1958	33.0	66,500	2,015
1959	32.4	66,600	2,056
1960	31.7	66,700	2,104
1961	30.8	66,800	2,169
1962	30.1	66,800	2,219
1963	29.5	66,800	2,264
1964	28.9	67,200	2,325
1965	28.4	67,150	2,364
1966	28.0	67,100	2,396
1967	27.6	67,100	2,431

WINTER WHEAT

Acreage, Production, Price, Total Value and Value Per Acre

Year	ACRES Planted	ACRES Harvested	PRODUCTION Yield Per Acre	PRODUCTION Total	Price Per Bu.	Value of Production	Value Per Acre
			Bushels			Dollars	
1959	1,979,000	1,737,000	25.5	44,294,000	1.59	70,427,000	40.55
1960	2,078,000	1,998,000	23.0	45,954,000	1.61	73,986,000	37.03
1961	2,369,000	2,058,000	19.0	39,102,000	1.78	69,602,000	33.82
1962	2,345,000	1,688,000	22.0	37,136,000	1.93	71,672,000	42.46
1963	2,087,000	1,891,000	26.0	49,166,000	1.78	87,515,000	46.28
1964	2,045,000	1,834,000	28.5	52,269,000	1.23	64,291,000	35.06
1965	2,699,000	2,329,000	29.0	67,541,000	1.18	79,698,000	34.22
1966	2,213,000	2,143,000	30.0	64,290,000	1.45	93,220,000	43.50
1967	2,877,000	2,807,000	30.0	84,210,000	1.29	108,631,000	38.70

Year	IRRIGATED Acres Planted	IRRIGATED Acres Harvested	IRRIGATED Yield Per Acre	IRRIGATED Production	NOT IRRIGATED Acres Planted	NOT IRRIGATED Acres Harvested	NOT IRRIGATED Yield Per Acre	NOT IRRIGATED Production
			Bushels				Bushels	
1959	36,600	34,500	38.3	1,320,000	1,942,400	1,702,500	25.2	42,974,000
1960	41,200	39,800	37.3	1,484,000	2,036,800	1,958,200	22.7	44,470,000
1961	36,600	35,500	38.6	1,371,000	2,332,400	2,022,500	18.7	37,731,000
1962	38,700	35,000	39.6	1,387,000	2,306,300	1,653,000	21.6	35,749,000
1963	40,100	36,600	39.5	1,446,000	2,046,900	1,854,400	25.7	47,720,000
1964	38,700	37,000	40.7	1,507,000	2,006,300	1,797,000	28.2	50,762,000
1965	41,700	40,400	48.6	1,964,000	2,657,300	2,288,600	28.7	65,577,000
1966	33,900	32,200	48.0	1,546,000	2,179,100	2,110,800	29.7	62,744,000
1967	30,100	29,300	47.4	1,389,000	2,846,900	2,777,700	29.8	82,821,000

SPRING WHEAT (Excluding Durum)

Acreage, Production, Price, Total Value and Value Per Acre

Year	ACRES Planted	ACRES Harvested	PRODUCTION Yield Per Acre	PRODUCTION Total	Price Per Bu.	Value of Production	Value Per Acre
			Bushels			Dollars	
1959	2,165,000	2,131,000	15.0	31,965,000	1.74	55,619.000	26.10
1960	1,797,000	1,747,000	17.0	29,699,000	1.73	51,379,000	29.41
1961	1,761,000	1,502,000	9.0	13,518,000	2.00	27,036,000	18.00
1962	1,603,000	1,532,000	23.0	35,236,000	2.05	72,234,000	47.15
1963	1,988,000	1,884,000	21.0	39,564,000	1.87	73,985,000	39.27
1964	1,928,000	1,865,000	20.0	37,300,000	1.32	49,236,000	26.40
1965	1,735,000	1,697,000	20.5	34,788,000	1.33	46,268,000	27.26
1966	1,509,000	1,442,000	22.0	31,724,000	1.56	49,489,000	34.32
1967	1,705,000	1,687,000	18.0	30,366,000	1.48	44,942,000	26.64

Year	IRRIGATED Acres Planted	IRRIGATED Acres Harvested	IRRIGATED Yield Per Acre	IRRIGATED Production	NOT IRRIGATED Acres Planted	NOT IRRIGATED Acres Harvested	NOT IRRIGATED Yield Per Acre	NOT IRRIGATED Production
			Bushels				Bushels	
1959	75,000	72,700	32.8	2,386,000	2,090,000	2,058,300	14.4	29,579,000
1960	62,200	59,400	30.8	1,829,000	1,734,800	1,687,600	16.5	27,870,000
1961	57,100	52,700	31.2	1,646,000	1,703,900	1,449,300	8.2	11,872,000
1962	59,300	57,700	35.5	2,048,000	1,543,700	1,474,300	22.5	33,188,000
1963	66,000	63,200	35.4	2,238,000	1,922,000	1,820,800	20.5	37,326,000
1964	62,600	60,100	35.3	2,122,000	1,865,400	1,804,900	19.5	35,178,000
1965	55,200	51,500	33.4	1,719,000	1,679,800	1,645,500	20.1	33,069,000
1966	46,800	43,300	36.4	1,576,000	1,462,200	1,398,700	21.6	30,148,000
1967	48,100	46,000	39.5	1,817,000	1,656,900	1,641,000	17.4	28,549,000

DURUM WHEAT

Acreage, Production, Price, Total Value and Value Per Acre

Year	ACRES Planted	ACRES Harvested	PRODUCTION Yield Per Acre	PRODUCTION Total	Price Per Bu.	Value of Production	Value Per Acre
			Bushels			Dollars	
1959	100,000	98,000	17.5	1,715,000	1.88	3,224,000	32.90
1960	213,000	208,000	18.0	3,744,000	1.72	6,440,000	30,96
1961	132,000	119,000	12.0	1,428,000	2.78	3,970,000	33.36
1962	300,000	290,000	24.0	6,960,000	2.13	14,825,000	51.12
1963	171,000	162,000	22.0	3,564,000	1.89	6,736,000	41.58
1964	183,000	178,000	23.5	4,183,000	1.26	5,271,000	29.61
1965	117,000	114,000	26.5	3,021,000	1.31	3,958,000	34.72
1966	163,000	160,000	23.0	3,680,000	1.65	6,072,000	37.95
1967	243,000	240,000	19.0	4,560,000	1.60	7,296,000	30.40

Year	IRRIGATED Acres Planted	IRRIGATED Acres Harvested	IRRIGATED Yield Per Acre	IRRIGATED Production	NOT IRRIGATED Acres Planted	NOT IRRIGATED Acres Harvested	NOT IRRIGATED Yield Per Acre	NOT IRRIGATED Production
				Bushels				Bushels
1959	3,400	3,400	34.6	118,000	96,600	94,600	16.9	1,597,000
1960	8,600	8,000	28.5	228,000	204,400	200,000	17.6	3,516,000
1961	5,700	5,300	29.6	157,000	126,300	113,700	11.2	1,271,000
1962	7,500	7,300	31.2	228,000	292,500	282,700	23.8	6,732,000
1963	5,800	5,500	31.1	171,000	165,200	156,500	21.7	3,393,000
1964	4,300	3,900	34.1	133,000	178,700	174,100	23.3	4,050,000
1965	2,300	2,300	36.7	84,500	114,700	111,700	26.3	2,936,500
1966	2,900	2,600	32.3	84,000	160,100	157,400	22.8	3,596,000
1967	2,900	2,800	40.0	112,000	240,100	237,200	18.8	4,448,000

ALL WHEAT

Acreage, Production, Price, Total Value and Value Per Acre

Year	ACRES Planted	ACRES Harvested	PRODUCTION Yield Per Acre	PRODUCTION Total	Price Per Bu.	Value of Production	Value Per Acre
			Bushels			Dollars	
1959	4,244,000	3,966,000	19.7	77,974,000	1.66	129,270,000	32.59
1960	4,088,000	3,953,000	20.1	79,397,000	1.66	131,805,000	33.34
1961	4,262,000	3,679,000	14.7	54,048,000	1.86	100,608,000	27.35
1962	4,248,000	3,510,000	22.6	79,332,000	2.00	158,731,000	45.22
1963	4,246,000	3,937,000	23.4	92,294,000	1.82	168,236,000	42.73
1964	4,156,000	3,877,000	24.2	93,752,000	1.27	118,798,000	30.64
1965	4,551,000	4,140,000	25.4	105,350,000	1.23	129,924,000	31.38
1966	3,885,000	3,745,000	26.6	99,694,000	1.49	148,781,000	39.73
1967	4,825,000	4,734,000	25.2	119,136.000	1.35	160,869,000	33.98

Year	IRRIGATED Acres Planted	IRRIGATED Acres Harvested	IRRIGATED Yield Per Acre	IRRIGATED Production	NOT IRRIGATED Acres Planted	NOT IRRIGATED Acres Harvested	NOT IRRIGATED Yield Per Acre	NOT IRRIGATED Production
				Bushels				Bushels
1959	115,000	110,600	34.6	3,824,000	4,129,000	3,855,400	19.2	74.150,000
1960	112,000	107,200	33,0	3,541,000	3,976,000	3,845,800	19.7	75,856,000
1961	99,400	93,500	33.9	3,174,000	4,162,600	3,585,500	14.2	50,874,000
1962	105,500	100,000	36.6	3,663,000	4,142,500	3,410,000	22.2	75,669,000
1963	111,900	105,300	36.6	3,855,000	4,134,000	3,831,700	23.1	88,439,000
1964	105,600	101,000	37.2	3,762,000	4,050,400	3,776,000	23.8	89,990,000
1965	99,200	94,200	40.0	3,767,500	4,451,800	4,045,800	25.1	101,582,500
1966	83,600	78,100	41.0	3,206,000	3,801,400	3,666,900	26.3	96,488,000
1967	81,100	78,100	42.5	3,318,000	4,743,900	4,655,900	24.9	115,818,000

OATS

Acreage, Production, Price, Total Value and Value Per Acre

Year	ACRES Planted	ACRES Harvested	PRODUCTION Yield Per Acre	PRODUCTION Total	Price Per Bu.	Value of Production	Value Per Acre
			Bushels			Dollars	
1959	463,000	249,000	31.5	7,844,000	.58	4,550,000	18.27
1960	449,000	251,000	30.0	7,530,000	.57	4.292,000	17.10
1961	382,000	148,000	34.0	5,032,000	.66	3,321,000	22.44
1962	393,000	252,000	40.0	10,080,000	.57	5,746,000	22.80
1963	354,000	222,000	39.0	8,658,000	.53	4,589,000	20.67
1964	365,000	231,000	37.0	8,547,000	.55	4,701,000	20.35
1965	365,000	226,000	42.5	9,605,000	.55	5,283,000	23.38
1966	369,000	194,000	38.5	7,469,000	.58	4,332,000	22.33
1967	244,000	140,000	37.0	5,180,000	.64	3,315,000	23.68

Year	IRRIGATED Acres Harvested	IRRIGATED Yield Per Acre	IRRIGATED Production	NOT IRRIGATED Acres Harvested	NOT IRRIGATED Yield Per Acre	NOT IRRIGATED Production
		Bushels			Bushels	
1959	70,000	49.1	3,437,000	179,000	24.6	4,407,000
1960	72,500	48.4	3,506,000	178,500	22.5	4,024,000
1961	62,800	52.6	3,306,000	85,200	20.3	1,726.000
1962	63,000	54.3	3,421,000	189,000	35.2	6,659,000
1963	57,300	54.5	3,123,000	164,700	33.6	5,535,000
1964	44,000	53.0	2,333,000	187,000	33.2	6,214 000
1965	43,800	56.0	2,453,000	182,200	39.3	7,152,000
1966	38,700	56.5	2,186,000	155,300	34.0	5,283,000
1967	37,100	59.8	2,219,000	102,900	28.8	2,961,000

BARLEY

Acreage, Production, Price, Total Value and Value Per Acre

Year	ACRES Planted	ACRES Harvested	PRODUCTION Yield Per Acre	PRODUCTION Total	Price Per Bu.	Value of Production	Value Per Acre
			Bushels			Dollars	
1959	1,938,000	1,874,000	27.5	51,535,000	.67	34,528,000	18.42
1960	1,820,000	1,721,000	23.5	40,444,000	.66	26,693,000	15.51
1961	1,801,000	1,465,000	18.0	26,370,000	.86	22,678,000	15.48
1962	1,909,000	1,802,000	30.5	54,961,000	.74	40,671,000	22.57
1963	1,642,000	1,514,000	29.5	44,663,000	.72	32,157,000	21.24
1964	1,626,000	1,529,000	32.5	49,692,000	.78	38,760,000	25.35
1965	1,366,000	1,300,000	38.5	50,050,000	.87	43,544,000	33.50
1966	1,735,000	1,651,000	38.5	63,564,000	.87	55,301,000	33.50
1967	1,319,000	1,255,000	29.5	37,022,000	.86	31,839,000	25.37

Year	IRRIGATED Acres Harvested	IRRIGATED Yield Per Acre	IRRIGATED Production	NOT IRRIGATED Acres Harvested	NOT IRRIGATED Yield Per Acre	NOT IRRIGATED Production
		Bushels			Bushels	
1959	103,400	40.5	4,184,000	1,770,600	26.7	47,351,000
1960	92,800	36.5	3,386,000	1,628,200	22.8	37,058,000
1961	91,000	40.1	3,649,000	1,374,000	16.5	22,721,000
1962	103,000	48.2	4,961,000	1,699,000	29.4	50,000,000
1963	93,500	49.0	4,582,000	1,420,500	28.2	40,081,000
1964	86,000	47.1	4,052,000	1,443,000	31.6	45,640,000
1965	85,600	52.2	4,470,000	1,214,400	37.5	45,580,000
1966	102,300	53.0	5,422,000	1,548,700	37.5	58,142,000
1967	93,400	54.0	5,044,000	1,161,600	27.5	31,978,000

FLAXSEED

Acreage, Production, Price, Total Value and Value Per Acre

Year	ACRES Planted	ACRES Harvested	PRODUCTION Yield Per Acre	PRODUCTION Total	Price Per Bu.	Value of Production	Value Per Acre
			Bushels			Dollars	
1959	25,000	20,000	7.0	140,000	2.74	384,000	19.20
1960	42,000	35,000	6.5	228,000	2.18	497,000	14 20
1961	18,000	9,000	4.0	36,000	2.87	103,000	11.44
1962	25,000	23,000	10.0	230,000	2.49	573,000	24.91
1963	33,000	31,000	10.0	310,000	2.42	750,000	24.19
1964	23,000	21,000	8.0	168,000	2.55	428,000	20.38
1965	21,000	20,000	12.5	250,000	2.49	622,000	31.10
1966	15,000	14,000	10.5	147,000	2.62	385,000	27.50
1967	7,000	6,000	8.0	48,000	2.60	125,000	20.83

Year	IRRIGATED Acres Harvested	IRRIGATED Yield Per Acre	IRRIGATED Production	NOT IRRIGATED Acres Harvested	NOT IRRIGATED Yield Per Acre	NOT IRRIGATED Production
		Bushels			Bushels	
1959	2,600	14.2	37,000	17,400	5.9	103,000
1960	1,900	15.3	29,000	33,100	6.0	199,000
1961	700	18.6	13,000	8,300	2.8	23,000
1962	1,700	11.8	20,000	21,300	9.9	210,000
1963	800	19.4	15,500	30,200	9.8	294,500
1964	600	15.0	9,000	20,400	7.8	159,000
1965	600	20.0	12,000	19,400	12.3	238,000
1966	300	20.0	6,000	13,700	10.3	141,000
1967	– –	– –	– –	6,000	8.0	48,000

POTATOES

Acreage, Production, Price, Total Value and Value Per Acre

Year	ACRES Planted	ACRES Harvested	PRODUCTION Yield Per Acre	PRODUCTION Total	Price Per Cwt.	Value of Production	Value Per Acre
			Cwt.			Dollars	
1959	8,500	8,300	150	1,245,000	3.42	4,258,000	513.01
1960	8,500	8,200	140	1,148,000	3.09	3,547,000	432.56
1961	8,200	8,000	180	1,440,000	2.01	2,894,000	361.75
1962	7,900	7,800	160	1,248,000	2.35	2,933,000	376.03
1963	8,100	7,900	180	1,422,000	2.51	3,569,000	451.77
1964	7,800	7,600	165	1,254,000	6.23	7,812,000	1,027.89
1965	8,000	7,800	170	1,326,000	2.89	3,832,000	491.28
1966	8,200	8,000	170	1,360,000	3.00	4,080,000	510.00
1967	8,600	8,400	180	1,512,000	3.20	4,838,000	575.95

Year	IRRIGATED Acres Harvested	IRRIGATED Yield Per Acre	IRRIGATED Production	NOT IRRIGATED Acres Harvested	NOT IRRIGATED Yield Per Acre	NOT IRRIGATED Production
		Cwt.			Cwt.	
1959	7,446	161	1,196,000	854	57	49,000
1960	7,460	150	1,117,000	740	42	31,000
1961	7,381	192	1,416,000	619	39	24,000
1962	7,150	171	1,220,000	650	43	28,000
1963	7,254	192	1,391,000	646	48	31,000
1964	7,049	174	1,227,000	551	49	27,000
1965	7,175	180	1,291,000	625	56	35,000
1966	7,384	179	1,323,000	616	60	37,000
1967	8,000	187	1,495,000	400	42	17,000

RYE

Acreage, Production, Price, Total Value and Value Per Acre— Principally Not Irrigated

Year	ACRES Planted	ACRES Harvested	PRODUCTION Yield Per Acre	PRODUCTION Total	Price Per Bu.	Value of Production	Value Per Acre
			Bushels			Dollars	
1959	42,000	21,000	19.0	399,000	.67	267,000	12.71
1960	63,000	37,000	21.0	777,000	.58	451,000	12.19
1961	73,000	37,000	15.0	555,000	.80	444,000	12.00
1962	84,000	37,000	18.0	666,000	.74	493,000	13.32
1963	50,000	22,000	17.0	374,000	.85	318,000	14.45
1964	36,000	18,000	20.0	360,000	.80	288,000	16.00
1965	29,000	16,000	25.0	400,000	.78	312,000	19.50
1966	16,000	6,000	21.0	126,000	.87	110,000	18.33
1967	12,000	5,000	19.0	95,000	.80	76,000	15.20

DRY BEANS

Acreage, Production, Price, Total Value and Value Per Acre— Principally Irrigated

Year	ACRES Planted	ACRES Harvested	PRODUCTION Yield Per Acre	PRODUCTION Total	Price Per Cwt.	Value of Production	Value per Acre
			100-Lb. Bags (Cleaned)			Dollars	
1959	15,000	14,000	15.40	216,000	6.10	1,318,000	94.14
1960	13,000	12,000	16.70	200,000	6.60	1,320,000	110.00
1961	13,000	12,000	18.50	222,000	5.70	1,265,000	105.42
1962	13,000	12,000	17.00	204,000	6.00	1,224,000	102.00
1963	12,000	11,000	19.40	213,000	6.00	1,278,000	116.18
1964	14,000	13,000	15.10	196,000	6.70	1,313,000	101.00
1965	15,000	14,000	15.50	217,000	7.50	1,628,000	116.29
1966	14,000	14,000	18.00	252,000	5.80	1,462,000	104.43
1967	8,000	8,000	18.00	144,000	8.00	1,152,000	144.00

SUGAR BEETS

Acreage, Production, Price, Total Value and Value Per Acre— All Irrigated

Year	ACRES Planted	ACRES Harvested	PRODUCTION Yield Per Acre	PRODUCTION Total	Price Per Ton*	Value of Production*	Value Per Acre*	Gov. Payments Per Ton
			Tons			Dollars		
1959	57,700	52,600	15.7	827,000	11.90	9,841,000	187.09	2.52
1960	61,600	60,500	13.9	841,000	12.50	10,512,000	173.75	2.51
1961	68,200	60,600	14.7	893,000	11.50	10,270,000	169.47	2.48
1962	65,200	63,400	13.2	838,000	13.50	11,313,000	178.44	2.47
1963	66,700	65,700	17.8	1,170,000	12.20	14,274,000	217.26	2.34
1964	71,100	69,600	14.0	973,000	12.90	12,552,000	180.34	2.40
1965	62,200	60,500	12.4	748,000	12.30	9,200,000	152.07	2.40
1966	61,400	58,700	17.1	1,005,000	13.50	13,568,000	231.14	2.37
1967	59,500	57,100	17.6	1,007,000	**	**	**	**

*Excludes Government payments.

**Not available in time for publication.

ALL HAY

Acreage, Production, Price, Total Value and Value Per Acre

Year	ACRES Harvested	PRODUCTION Yield Per Acre	PRODUCTION Total	Price Per Ton Baled	Value of Production	Value Per Acre
		Tons			Dollars	
1959	2,251,000	1.33	2,985,000	23.20	69,252,000	30.76
1960	2,207,000	1.31	2,900,000	24.60	71,340,000	32.32
1961	2,031,000	1.24	2,528,000	24.40	61,683,000	30.37
1962	2,382,000	1.49	3,548,000	19.20	68,122,000	28.60
1963	2,335,000	1.54	3,600,000	18.50	66,600,000	28.52
1964	2,211,000	1.53	3,380,000	22.00	74,360,000	33.63
1965	2,490,000	1.54	3,823,000	22.00	84,106,000	33.78
1966	2,303,000	1.43	3,297,000	26.00	85,722,000	37.22
1967	2,370,000	1.63	3,864,000	22.50	86,940,000	36.68

Year	IRRIGATED Acres Harvested	IRRIGATED Yield Per Acre	IRRIGATED Production	NOT IRRIGATED Acres Harvested	NOT IRRIGATED Yield Per Acre	NOT IRRIGATED Production
			Tons			Tons
1959	1,064,000	1.67	1,782,000	1,187,000	1.01	1,203,000
1960	1,073,000	1.69	1,812,000	1,134,000	.96	1,088,000
1961	1,066,000	1.73	1,849,500	965,000	.70	678,500
1962	1,190,200	1.81	2,152,500	1,191,800	1.17	1,395,500
1963	1,192,900	1.92	2,293,500	1,142,100	1.14	1,306,500
1964	1,093,600	1.91	2,090,000	1,117,400	1.15	1 290,000
1965	1,170,900	1.95	2,286,000	1,319,100	1.17	1,537,000
1966	1,161,700	1.86	2,164,500	1,141,300	.99	1,132,500
1967	1,228,500	2.10	2,575,000	1,141,500	1.13	1,289,000

ALFALFA HAY

Acreage and Production

Year	TOTAL Acres Harvested	TOTAL Yield Per Acre	TOTAL Production	IRRIGATED Acres Harvested	IRRIGATED Yield Per Acre	IRRIGATED Production	NOT IRRIGATED Acres Harvested	NOT IRRIGATED Yield Per Acre	NOT IRRIGATED Production
			Tons			Tons			Tons
1959	1,009,000	1.80	1,816,000	505,000	2.26	1,141,000	504,000	1.34	675,000
1960	979,000	1.80	1,762,000	503,000	2.33	1,169,500	476,000	1.24	592,500
1961	959,000	1.70	1,630,000	520,000	2.39	1,241,500	439,000	.88	388,500
1962	1,017,000	2.00	2,034,000	544,500	2.46	1,339,500	472,500	1.47	694,500
1963	1,048,000	2.00	2,096,000	566,000	2.52	1,426,000	482,000	1.39	670,000
1964	1,048,000	2.00	2,096,000	581,500	2.45	1,425,000	466,500	1.44	671,000
1965	1,100,000	1.95	2,145,000	608,000	2.40	1,461,000	492,000	1.39	684,000
1966	1,045,000	1.85	1,933,000	599,500	2.37	1,421,000	445,500	1.15	512,000
1967	1,118,000	2.15	2,404,000	638,000	2.64	1,684,000	480,000	1.50	720,000

WILD HAY

Acreage and Production

Year	TOTAL Acres Harvested	TOTAL Yield Per Acre	TOTAL Production	IRRIGATED Acres Harvested	IRRIGATED Yield Per Acre	IRRIGATED Production	NOT IRRIGATED Acres Harvested	NOT IRRIGATED Yield Per Acre	NOT IRRIGATED Production
			Tons			Tons			Tons
1959	576,000	.85	490,000	315,000	.97	306,000	261,000	.70	184,000
1960	553,000	.85	470,000	313,000	.97	304,000	240,000	.69	166,000
1961	459,000	.80	367,000	289,000	.95	275,000	170,000	.54	92 000
1962	666,000	.95	633,000	380,000	1.05	397,500	286,000	.82	235,500
1963	606,000	1.05	636,000	354,000	1.17	414,000	252,000	.88	222,000
1964	527,000	.95	501,000	278,000	1.06	294,000	249,000	.83	207,000
1965	648,000	1.05	680,000	310,500	1.23	383,000	337,500	.88	297,000
1966	518,000	.95	492,000	274,500	1.11	304,500	243,500	.77	187,500
1967	585,000	1.05	614,000	308,000	1.28	394,000	277,000	.79	220,000

ALL OTHER HAY–BY KINDS

Acreage and Production

Year	CLOVER TIMOTHY HAY			GRAIN HAY			OTHER HAY		
	Acres Harvested	Yield Per Acre	Production	Acres Harvested	Yield Per Acre	Production	Acres Harvested	Yield Per Acre	Production
		Tons			Tons			Tons	
1959	273,000	1.30	355,000	244,000	.90	220,000	149,000	.70	104,000
1960	276,000	1.20	331,000	251,000	.90	226,000	148,000	.75	111,000
1961	262,000	1.20	314,000	233,000	.60	140,000	118,000	.65	77,000
1962	270,000	1.50	405,000	224,000	1.35	302,000	205,000	.85	174,000
1963	281,000	1.55	436,000	181,000	1.30	235,000	219,000	.90	197,000
1964	284,000	1.45	412,000	181,000	1.20	217,000	171,000	.90	154,000
1965	287,000	1.60	459,000	195,000	1.50	292,000	260,000	.95	247,000
1966	290,000	1.45	420,000	255,000	1.20	306,000	195,000	.75	146,000
1967	281,000	1.65	464,000	138,000	1.15	159,000	248,000	.90	223,000

CORN[1/]

Acreage, Production, Price, Total Value and Value Per Acre

Year	ACRES		PRODUCTION		Price Per Bu.	Value of Production	Value Per Acre
	Planted	Harvested	Yield Per Acre	Total			
			Bushels			Dollars	
1959	124,000	122,000	26.5	3,233,000	1.26	4,074,000	33.39
1960	108,000	105,000	34.0	3,570,000	1.19	4,248,000	40.46
1961	86,000	79,000					
1962	82,000	80,000					
1963	70,000	69,000					
1964	66,000	63,000					
1965	65,000	62,000					
1966	68,000	66,000					
1967	70,000	69,000					

Year	IRRIGATED			NOT IRRIGATED		
	Acres Harvested	Yield Per Acre	Production	Acres Harvested	Yield Per Acre	Production
		Bushels			Bushels	
1959	28,300	66.2	1,873,000	93,700	14.5	1,360,000
1960	29,900	75.5	2,256,000	75,100	17.5	1,314,000

1/Estimates of all corn production discontinued beginning with 1961 crop. See table below for production of corn for grain.

CORN

Utilization for Grain, Silage, Grazing and Forage

Year	FOR GRAIN					FOR SILAGE			Grazing and Forage
	Acres Harvested	Production		Price Per Bu.	Value of Production	Acres Harvested	Production		
		Yield Per Acre	Total				Yield Per Acre	Total	
		Bushels		Dollars			Tons		Acres
1959	4,000	48.0	192,000	1.26	242,000	58,000	7.0	406,000	60,000
1960	3,000	48.0	144,000	1.19	171,000	59,000	8.5	502,000	43,000
1961	3,000	58.0	174,000	1.20	209,000	48,000	10.5	504,000	28,000
1962	4,000	49.0	196,000	1.22	239,000	48,000	11.0	528,000	28,000
1963	8,000	50.0	400,000	1.20	480,000	40,000	12.5	500,000	21,000
1964	4,000	59.0	236,000	1.23	290,000	39,000	11.0	429,000	20,000
1965	3,000	56.0	168,000	1.29	217,000	44,000	13.0	572,000	15,000
1966	5,000	64.0	320,000	1.36	435,000	49,000	14.0	686,000	12,000
1967	7,000	68.0	476,000	1.30	619,000	50,000	15.0	750,000	12,000

ALFALFA SEED

Acreage, Production, Price, Total Value and Value Per Acre

Year	ACRES Harvested	PRODUCTION Yield Per Acre	PRODUCTION Total	Price Per Cwt.	Value of Production	Value Per Acre
		Pounds (Cleaned)			Dollars	
1959	43,000	86	3,698,000	27.20	1,006,000	23.40
1960	53,000	100	5,300,000	22.70	1,203,000	22.70
1961	34,000	80	2,720,000	36.60	996,000	29.29
1962	13,000	40	520,000	42.10	219,000	16.85
1963	80,000	135	10,800,000	24.20	2,614,000	32.68
1964	48,000	110	5,280,000	26.10	1,378,000	28.71
1965	27,000	85	2,295,000	34.00	780,000	28.89
1966	40,000	100	4,000,000	33.90	1,356,000	33.90
1967	36,000	85	3,060,000	37.00	1,132,000	31.44

Year	IRRIGATED Acres Harvested	IRRIGATED Yield Per Acre	IRRIGATED Production	NOT IRRIGATED Acres Harvested	NOT IRRIGATED Yield Per Acre	NOT IRRIGATED Production
		Pounds (Cleaned)			Pounds (Cleaned)	
1959	14,800	107	1,577,000	28,200	75	2,121,000
1960	20,400	112	2,290,000	32,600	92	3,010 000
1961	13,000	93	1,208,000	21,000	72	1,512,000
1962	4,700	56	263,000	8,300	31	257,000
1963	24,800	165	4,092,000	55,200	122	6,708,000
1964	10,600	137	1,448,500	37,400	102	3,831,500
1965	7,600	98	748,000	19,400	80	1,547,000
1966	12,000	142	1,704,000	28,000	82	2,296,000
1967	13,200	122	1,610,000	22,800	64	1,450,000

RED CLOVER SEED

Acreage, Production, Price, Total Value Per Acre (Principally Irrigated)

Year	ACRES Harvested	PRODUCTION Yield Per Acre	PRODUCTION Total	Price Per Cwt.	Value of Production	Value Per Acre
		Pounds (Cleaned)			Dollars	
1959	1,900	200	380,000	26.30	100,000	52.63
1960	1,200	220	264,000	24.00	63,000	52.50
1961	1,200	220	264,000	30.40	80,000	66.67
1962	900	240	216,000	35.30	76,000	84.44
1963	1,400	315	441,000	32.00	141,000	100.71
1964	1,600	210	336,000	27.20	91,000	56.88
1965	1,700	165	280,000	28.20	79,000	46.47
1966	1,100	165	182,000	27.00	49,000	44.55
1967	700	200	140,000	30.00	42,000	60.00

FRUIT

Production, Farm Disposition, Price and Value

Cherries, All Varieties

Year	Production	Production Having Value	Farm Disposition: For Farm Household Use	Farm Disposition: Sold	Average Price	Value of Production	Value of Sales
	Tons				Dollars Per Ton	Thousand Dollars	
1959	1,680	1,680	90	1,590	351.00	590	562
1960	1,410	1,410	66	1,344	498.00	702	671
1961	2,520	2,520	82	2,438	343.00	864	839
1962	2,530	2,530	63	2,467	317.00	802	785
1963	70	70	18	52	414.00	29	22
1964	2,560	2,278	107	2,171	231.00	527	507
1965	290	220	43	177	405.00	89	77
1966	2,800	2,713	66	2,647	303.00	823	805
1967	Estimates for sour varieties have been discontinued with 1966 crop.						

Cherries, Sweet Varieties

1959	1,350	1,350	58	1,292	400.00	540	517
1960	1,400	1,400	58	1,342	500.00	700	671
1961	1,950	1,950	50	1,900	402.00	784	764
1962	2,280	2,280	45	2,235	341.00	777	762
1963	40	40	10	30	600.00	24	18
1964	2,030	1,825	55	1,770	264.00	482	467
1965	130	120	13	107	656.00	79	70
1966	2,600	2,548	41	2,507	310.00	790	777
1967	2,780	2,724	41	2,683	367.00	1,000	985

Cherries, Sour Varieties

1959	330	330	32	298	150.00	50	45
1960	10	10	8	2	150.00	2	1/
1961	570	570	32	538	140.00	80	75
1962	250	250	18	232	101.00	25	23
1963	30	30	8	22	178.00	5	4
1964	530	453	52	401	100.00	45	40
1965	160	100	30	70	103.00	10	7
1966	200	165	25	140	201.00	33	28
1967	Estimates discontinued with 1966 crop.						

1/ Less than 500 dollars.

All Apples, Commercial Areas

Year	Production	Production Having Value	Farm Disposition: For Farm Household Use	Farm Disposition: Sold	Value of Production	Value of Sales
	Thousand Bushels				Thousand Dollars	
1959	44	44	4	40	127	113
1960	20	20	3	17	58	51
1961	40	40	3	37	118	111
1962	25	25	2	23	77	69
1963	35	30	2	28	97	88
1964	30	24	2	22	89	79
1965	20	16	2	14	58	48
1966	30	20	2	18	76	68
1967	Estimates discontinued with 1966 crop.					

STOCKS OF GRAIN – 1959-1967

Crop and Year	January 1		April 1		July 1		October 1	
	Off-Farm Total[1]/	Total All Positions[2]/	Off-Farm Total[1]/	Total All Positions[2]/	Off-Farm Total[1]/	Total All Positions[2]/	Off-Farm Total[1]/	Total All Positions[2]/
	Thousand Bushels							
All Wheat								
1959	26,819	96,099	25,233	73,118	30,581	51,976	35,384	99,323
1960	32,092	81,216	24,528	58,057	29,522	46,676	36,982	106,057
1961	32,417	87,995	29,956	64,097	27,063	50,088	33,628	84,974
1962	28,278	69,354	25,024	48,265	20,341	34,934	29,305	86,424
1963	23,828	70,634	17,950	45,716	14,544	28,030	25,189	90,718
1964	21,662	67,809	15,017	39,936	11,341	24,262	23,084	98,086
1965	18,633	77,697	13,427	55,615	11,115	32,678	21,366	110,914
1966	17,348	85,826	15,271	61,625	9,907	37,298	24,122	111,853
1967	16,712	86,498	10,681	51,556	8,529	34,449	27,354	121,471
Rye								
1959	51	195	51	170	142	186	100	399
1960	30	222	14	174	51	91	85	551
1961	73	345	41	259	21	138	121	621
1962	154	432	121	304	73	156	124	657
1963	121	454	71	337	40	73	52	370
1964	77	257	33	183	17	73	59	383
1965	55	235	50	194	77	131	112	432
1966	126	306	92	212	110	150	112	215
1967	108	184	99	143	88	108	116	192
Corn								
1959	20	114	25	78	20	51	11	29
1960	19	144	15	82	11	30	15	23
1961	26	105	19	61	12	35	46	47
1962	26	160	32	100	27	46	16	25
1963	35	153	35	96	24	48	14	24
1964	24	296	18	118	18	46	22	38
1965	31	161	25	60	5	17	21	26
1966	34	135	35	69	19	29	24	26
1967	47	239	25	89	21	34	20	26
Oats								
1959	265	9,241	246	6,616	182	3,464	217	8,610
1960	212	6,801	199	4,121	144	2,654	269	8,251
1961	310	6,936	293	4,585	247	2,581	312	7,608
1962	250	5,131	199	3,470	165	1,876	342	10,724
1963	315	9,689	312	7,166	322	4,858	461	12,149
1964	377	9,901	326	6,387	312	4,641	487	10,743
1965	384	9,700	333	6,059	424	3,501	725	12,251
1966	827	10,816	827	7,070	749	5,551	1,034	9,773
1967	760	8,528	502	5,581	460	3,373	597	8,367
Barley								
1959	8,610	50,053	7,060	35,047	9,340	21,719	9,012	63,639
1960	8,659	47,310	6,235	27,880	9,250	20,072	9,218	52,089
1961	8,700	38,224	7,153	24,948	6,743	16,045	7,709	40,671
1962	8,586	33,110	6,137	16,421	3,839	9,904	7,587	60,899
1963	5,854	50,372	5,595	30,327	5,203	22,791	8,483	51,359
1964	7,959	40,116	5,715	27,153	5,334	15,160	9,188	53,911
1965	6,913	43,685	5,826	28,684	4,954	12,408	7,490	50,032
1966	8,389	40,421	6,766	21,781	3,343	9,849	9,670	62,428
1967	8,689	51,913	6,416	34,384	4,019	21,817	8,271	44,923
Flaxseed								
1959	24	216	16	138	10	71	14	112
1960	10	97	8	50	5	19	25	214
1961	29	177	14	107	11	50	8	31
1962	7	23	4	12	2	6	21	193
1963	22	137	8	77	4	41	41	273
1964	43	183	26	110	12	49	17	151
1965	9	76	4	46	4	21	25	225
1966	29	167	20	108	18	58	38	170
1967	24	120	9	60	7	33	20	63

[1]/Includes stocks at mills, elevators, warehouses, terminals, processors, and stocks owned by the Commodity Credit Corporation.

[2]/Off-farm total plus farm stocks.

WINTER WHEAT – 1966

Acreage, Yield, Production and Value by Counties–Irrigated and Not Irrigated

COUNTY & DISTRICT	TOTAL					IRRIGATED		NOT IRRIGATED	
	Acres Planted	Acres Harvested	Yield per Harv. Acre	Production	Value	Acres Harvested	Yield per Harv. Acre	Acres Harvested	Yield per Harv. Acre
				Bushels	Dollars		Bu.		Bu.
Deer Lodge	--	--	--	--	--	--	--	--	--
Flathead	17,400	17,200	48.1	826,600	1,230,900	1,300	61.0	15,900	47.0
Granite	700	500	20.8	10,400	15,500	200	28.0	300	16.0
Lake	12,700	12,600	37.6	473,400	705,000	900	58.0	11,700	36.0
Lincoln	--	--	--	--	--	--	--	--	--
Mineral	300	300	22.0	6,600	9,800	--	--	300	22.0
Missoula	4,500	4,200	25.4	106,600	158,700	400	48.0	3,800	23.0
Powell	1,300	1,200	35.0	42,000	62,600	--	--	1,200	35.0
Ravalli	5,300	5,000	23.7	118,400	176,300	300	50.0	4 700	22.0
Sanders	2,700	2,600	28.5	74,000	110,300	200	34.0	2,400	28.0
N. WEST	44,900	43,600	38.0	1,658,000	2,469,100	3,300	54.0	40,300	36.7
Blaine	28,200	27,700	28.1	778,600	1,120,400	300	38.0	27,400	28.0
Chouteau	353,700	347,000	33.0	11,451,600	16,478,300	200	36.0	346,800	33.0
Glacier	22,900	22,500	34.1	767,400	1,104,300	400	40.0	22,100	34.0
Hill	253,100	247,300	30.0	7,419,000	10,675,600	--	--	247,300	30.0
Liberty	118,700	115,400	38.0	4,385,200	6,310,100	--	--	115,400	38.0
Phillips	17,200	16,800	25.0	420,000	604,400	--	--	16,800	25.0
Pondera	97,000	92,300	37.3	3,438,300	4,947,600	2,900	45.0	89,400	37.0
Teton	107,300	101,500	31.6	3,206,200	4,613,600	6,200	56.0	95,300	30.0
Toole	71,500	70,300	37.0	2,601,100	3,742,900	--	--	70,300	37.0
N. CENTRAL	1,069,600	1,040,800	33.1	34,467,400	49,597,200	10,000	51.2	1,030,800	32.9
Daniels	3,300	3,200	25.0	80,000	116,700	--	--	3,200	25.0
Dawson	87,000	84,900	27.0	2,294,100	3,347,300	200	36.0	84,700	27.0
Garfield	28,000	27,000	21.0	567,000	827,300	--	--	27,000	21.0
McCone	38,000	36,500	23.0	839,500	1,224,900	--	--	36,500	23.0
Richland	53,500	52,500	26.0	1,367,400	1,995,100	200	38.0	52,300	26.0
Roosevelt	5,800	5,700	28.0	159,600	232,900	--	--	5,700	28.0
Sheridan	3,000	2,900	22.0	63,800	93,000	--	--	2,900	22.0
Valley	5,000	4,800	25.3	121,300	177,000	100	38.0	4,700	25.0
N. EAST	223,600	217,500	25.3	5,492,700	8,014,200	500	37.2	217,000	25.2
Broadwater	16,300	15,900	18.7	296,600	426,800	400	44.0	15,500	18.0
Cascade	125,200	120,900	32.0	3,874,800	5,575,600	600	42.0	120,300	32.0
Fergus	127,900	125,200	30.0	3,756,000	5,404,700	--	--	125,200	30.0
Golden Valley	17,800	17,300	23.0	397,900	572,600	--	--	17,300	23.0
Judith Basin	70,200	68,800	28.0	1,929,500	2,776,400	100	59.0	68,700	28.0
Lewis & Clark	10,300	10,000	24.5	244,800	352,300	400	36.0	9,600	24.0
Meagher	3,000	2,900	28.5	82,600	118,800	400	44.0	2,500	26.0
Musselshell	15,200	15,000	21.0	315,000	453,300	--	--	15,000	21.0
Petroleum	3,600	3,300	22.6	74,600	107,300	200	32.0	3,100	22.0
Wheatland	10,600	10,400	26.0	270,400	389,100	--	--	10,400	26.0
CENTRAL	400,100	389,700	28.8	11,242,200	16,176,900	2,100	41.5	387,600	28.8
Beaverhead	7,600	6,300	18.9	119,100	182,100	300	37.0	6,000	18.0
Gallatin	55,900	55,600	32.7	1,815,400	2,776,600	6,700	52.0	48,900	30.0
Jefferson	7,400	7,100	23.5	166,700	255,000	200	40.0	6,900	23.0
Madison	6,700	6,300	31.0	195,000	298,300	600	40.0	5,700	30.0
Silver Bow	--	--	--	--	--	--	--	--	--
S. WEST	77,600	75,300	30.5	2,296,200	3,512,000	7,800	50.2	67,500	28.2
Big Horn	59,600	59,000	27.5	1,623,800	2,369,300	2,200	41.0	56,800	27.0
Carbon	23,000	22,700	24.6	559,200	815,900	1,200	36.0	21,500	24.0
Park	18,500	17,500	24.5	429,000	625,900	900	34.0	16,600	24.0
Stillwater	55,100	52,800	25.2	1,331,500	1,942,800	500	48.0	52,300	25.0
Sweet Grass	7,900	7,700	24.9	191,400	279,200	300	46.0	7,400	24.0
Treasure	4,100	4,000	29.4	117,500	171,500	100	44.0	3,900	29.0
Yellowstone	71,100	67,200	26.8	1,800,000	2,626,400	2,400	48.0	64,800	26.0
S. CENTRAL	239,300	230,900	26.2	6,052,400	8,831,000	7,600	42.3	223,300	25.7
Carter	16,700	14,300	19.0	271,700	407,400	--	--	14,300	19.0
Custer	16,700	15,000	21.2	318,000	476,800	200	36.0	14,800	21.0
Fallon	44,800	40,700	20.0	814,000	1,220,500	--	--	40,700	20.0
Powder River	24,800	23,000	23.0	529,000	793,200	--	--	23,000	23.0
Prairie	29,200	28,600	24.1	690,600	1,035,400	300	38.0	28,300	24.0
Rosebud	20,800	19,100	17.6	336,300	504,200	400	46.0	18,700	17.0
Wibaux	4,900	4,500	27.0	121,500	182,100	--	--	4,500	27.0
S. EAST	157,900	145,200	21.2	3,081,100	4,619,600	900	41.1	144,300	21.1
STATE	2,213,000	2,143,000	30.0	64,290,000	93,220,000	32,200	48.0	2,110,800	29.7

WINTER WHEAT – 1967

Acreage, Yield, Production and Value by Counties – Irrigated and Not Irrigated

COUNTY & DISTRICT	TOTAL					IRRIGATED		NOT IRRIGATED	
	Acres Planted	Acres Harvested	Yield per Harv. Acre	Production	Value	Acres Harvested	Yield per Harv. Acre	Acres Harvested	Yield per Harv. Acre
				Bushels	Dollars		Bu.		Bu.
Deer Lodge	--	--	--	--	--	--	--	--	--
Flathead	22,200	21,100	45.8	966,000	1,285,300	1,500	56.0	19,600	45.0
Granite	600	600	32.5	19,500	26,000	--	--	600	32.5
Lake	16,900	16,600	39.3	652,900	868,700	1,100	44.0	15,500	39.0
Lincoln	--	--	--	--	--	--	--	--	--
Mineral	300	300	42.0	12,600	16,800	--	--	300	42.0
Missoula	4,900	4,700	32.4	152,500	202,900	400	48.0	4,300	31.0
Powell	1,100	800	23.5	18,800	25,000	--	--	800	23.5
Ravalli	5,100	5,000	30.0	149,800	199,300	500	52.0	4,500	27.5
Sanders	4,400	4,200	29.3	123,100	163,800	100	42.0	4,100	29.0
N. WEST	55,500	53,300	39.3	2,095,200	2,787,800	3,600	50.5	49,700	38.5
Blaine	49,100	47,500	21.5	1,023,400	1,330,000	200	32.0	47,300	21.5
Chouteau	442,100	432,000	33.0	14,258,000	18,529,800	400	38.0	431,600	33.0
Glacier	27,600	27,200	29.1	791,000	1,028,000	200	40.0	27,000	29.0
Hill	346,600	339,500	22.0	7,469,000	9,706,800	--	--	339,500	22.0
Liberty	139,400	137,200	23.5	3,224,200	4,190,200	--	--	137,200	23.5
Phillips	23,000	22,300	22.1	491,800	639,200	200	28.0	22,100	22.0
Pondera	131,900	128,800	32.2	4,142,800	5,384,000	2,500	40.5	126,300	32.0
Teton	160,200	157,600	32.9	5,190,600	6,745,700	4,900	46.5	152,700	32.5
Toole	80,500	77,300	27.5	2,125,800	2,762,700	--	--	77,300	27.5
N. CENTRAL	1,400,400	1,369,400	28.3	38,716,600	50,316,400	8,400	43.4	1,361,000	28.2
Daniels	6,800	6,600	18.0	118,800	148,300	--	--	6,600	18.0
Dawson	124,200	122,400	30.0	3,673,200	4,584,300	200	36.0	122,200	30.0
Garfield	31,100	30,200	26.0	785,800	980,700	300	28.0	29,900	26.0
McCone	60,700	59,900	27.5	1,647,200	2,055,800	--	--	59,900	27.5
Richland	80,000	77,800	30.5	2,374,000	2,962,800	300	34.0	77,500	30.5
Roosevelt	13,700	13,300	28.5	379,000	473,000	--	--	13,300	28.5
Sheridan	4,300	4,200	30.0	126,000	157,200	--	--	4,200	30.0
Valley	14,800	14,500	25.1	363,500	453,700	200	30.0	14,300	25.0
N. EAST	335,600	328,900	28.8	9,467,500	11,815,800	1,000	31.8	327,900	28.8
Broadwater	16,900	16,700	25.0	417,200	537,900	400	65.0	16,300	24.0
Cascade	159,000	155,100	32.5	5,043,000	6,501,900	300	40.0	154,800	32.5
Fergus	165,700	162,000	30.0	4,860,500	6,266,600	100	35.0	161,900	30.0
Golden Valley	22,300	20,900	28.5	595,600	767,900	--	--	20,900	28.5
Judith Basin	84,300	82,700	29.5	2,439,600	3.145,400	--	--	82,700	29.5
Lewis & Clark	10,100	9,900	24.6	243,600	314,100	300	44.0	9,600	24.0
Meagher	5,000	4,800	33.3	160,000	206,300	400	48.0	4,400	32.0
Musselshell	17,500	17,000	27.0	459,000	591,800	--	--	17,000	27.0
Petroleum	3,400	3,300	28.3	93,400	120,400	100	38.0	3,200	28.0
Wheatland	9,400	9,000	33.5	301,500	388,700	--	--	9,000	33.5
CENTRAL	493,600	481,400	30.4	14,613,400	18,841,000	1,600	48.6	479,800	30.3
Beaverhead	6,100	5,900	28.8	170,000	229,700	200	52.0	5,700	28.0
Gallatin	63,200	61,800	39.4	2,436,000	3,291,600	7,300	50.0	54,500	38.0
Jefferson	9,700	9,500	25.6	243,300	328,700	200	54.0	9,300	25.0
Madison	7,400	7,200	37.6	270,900	366,000	500	46.0	6,700	37.0
Silver Bow	100	100	42.0	4,200	5,700	100	42.0	--	--
S. WEST	86,500	84,500	37.0	3,124,400	4,211,700	8,300	49.8	76,200	35.6
Big Horn	82,000	80,800	34.1	2,755,400	3,552,500	1,100	41.5	79,700	34.0
Carbon	30,800	29,000	32.5	942,000	1,214,500	700	52.0	28,300	32.0
Park	22,600	21,200	33.2	703,700	907,300	1,100	55.0	20,100	32.0
Stillwater	70,900	69,000	34.1	2,353,800	3,034,800	300	60.0	68,700	34.0
Sweet Grass	11,300	11,100	35.1	389,400	502,100	300	56.0	10,800	34.5
Treasure	5,600	5,200	31.1	161,600	208,300	200	58.0	5,000	30.0
Yellowstone	96,400	94,300	35.3	3,330,500	4,294,000	1,500	55.0	92,800	35.0
S. CENTRAL	319,600	310,600	34.2	10,636,400	13,713,500	5,200	52.2	305,400	33.9
Carter	19,100	18,700	29.5	551,600	688,400	--	--	18,700	29.5
Custer	21,000	20,600	29.3	603,400	753,100	500	41.0	20,100	29.0
Fallon	51,000	49,000	32.5	1,592,500	1,987,500	--	--	49,000	32.5
Powder River	27,500	26,100	34.6	902,100	1,125,900	300	40.0	25,800	34.5
Prairie	34,000	33,500	26.6	889,600	1,110,300	200	36.0	33,300	26.5
Rosebud	24,900	22,900	33.1	758,100	946,100	200	45.0	22,700	33.0
Wibaux	8,300	8,100	32.0	259,200	323,500	--	--	8,100	32.0
S. EAST	185,800	178,900	31.1	5,556,500	6,934,800	1,200	40.6	177,700	31.0
STATE	2,877,000	2,807,000	30.0	84,210,000	108,631,000	29,300	47.4	2,777,700	29.8

DURUM WHEAT—1966

Acreage, Yield, Production and Value by Counties—Irrigated and Not Irrigated

COUNTY & DISTRICT	TOTAL					IRRIGATED		NOT IRRIGATED	
	Acres Planted	Acres Harvested	Yield per Harv. Acre	Production	Value	Acres Harvested	Yield per Harv. Acre	Acres Harvested	Yield per Harv. Acre
				Bushels	Dollars		Bu.		Bu.
Deer Lodge	--	--	--	--	--	--	--	--	--
Flathead	--	--	--	--	--	--	--	--	--
Granite	--	--	--	--	--	--	--	--	--
Lake	--	--	--	--	--	--	--	--	--
Lincoln	--	--	--	--	--	--	--	--	--
Mineral	--	--	--	--	--	--	--	--	--
Missoula	--	--	--	--	--	--	--	--	--
Powell	100	100	38.0	3,800	5,200	100	38.0	--	--
Ravalli	200	200	30.5	6,100	8,300	100	36.0	100	25.0
Sanders	100	100	32.0	3,200	4,300	100	32.0	--	--
N. WEST	400	400	32.8	13,100	17,800	300	35.3	100	25.0
Blaine	600	500	24.0	12,000	20,400	--	--	500	24.0
Chouteau	1,200	1,200	28.0	33,600	57,000	--	--	1,200	28.0
Glacier	4,400	4,300	27.0	116,100	196,900	--	--	4,300	27.0
Hill	1,500	1,200	21.4	25,700	43,600	100	26.0	1,100	21.0
Liberty	4,100	3,900	27.5	107,200	181,700	--	--	3,900	27.5
Phillips	300	300	27.0	8,100	13,800	100	31.0	200	25.0
Pondera	18,100	17,900	28.2	504,200	855,000	500	34.0	17,400	28.0
Teton	5,700	5,300	25.1	133,000	225,500	100	30.0	5,200	25.0
Toole	10,900	10,800	27.0	291,600	494,500	--	--	10,800	27.0
N. CENTRAL	46,800	45,400	27.1	1,231,500	2,088,400	800	32.1	44,600	27.0
Daniels	9,500	9,300	22.0	204,600	332,500	--	--	9,300	22.0
Dawson	900	900	23.0	20,700	33,700	--	--	900	23.0
Garfield	600	600	14.0	8,400	13,700	--	--	600	14.0
McCone	2,500	2,400	22.0	52,800	85,900	--	--	2,400	22.0
Richland	3,000	2,900	18.6	54,000	87,800	200	27.0	2,700	18.0
Roosevelt	10,500	10,300	19.0	195,700	318,000	--	--	10,300	19.0
Sheridan	79,900	79,500	21.5	1,709,200	2,777,600	--	--	79,500	21.5
Valley	2,400	2,400	21.6	51,800	84,200	200	28.0	2,200	21.0
N. EAST	109,300	108,300	21.2	2,297,200	3,733,400	400	27.5	107,900	21.2
Broadwater	--	--	--	--	--	--	--	--	--
Cascade	600	500	26.4	13,200	22,700	100	28.0	400	26.0
Fergus	200	100	23.0	2,300	4,000	--	--	100	23.0
Golden Valley	--	--	--	--	--	--	--	--	--
Judith Basin	--	--	--	--	--	--	--	--	--
Lewis & Clark	400	200	31.5	6,300	10,900	100	37.0	100	26.0
Meagher	--	--	--	--	--	--	--	--	--
Musselshell	100	100	23.0	2,300	4,000	--	--	100	23.0
Petroleum	--	--	--	--	--	--	--	--	--
Wheatland	--	--	--	--	--	--	--	--	--
CENTRAL	1,300	900	26.8	24,100	41,600	200	32.5	700	25.1
Beaverhead	200	200	38.0	7,600	13,800	200	38.0	--	--
Gallatin	400	400	30.0	12,000	21,600	100	36.0	300	28.0
Jefferson	--	--	--	--	--	--	--	--	--
Madison	--	--	--	--	--	--	--	--	--
Silver Bow	--	--	--	--	--	--	--	--	--
S. WEST	600	600	32.7	19,600	35,400	300	37.3	300	28.0
Big Horn	200	200	31.0	6,200	10,300	200	31.0	--	--
Carbon	100	100	20.0	2,000	3,300	--	--	100	20.0
Park	--	--	--	--	--	--	--	--	--
Stillwater	--	--	--	--	--	--	--	--	--
Sweet Grass	--	--	--	--	--	--	--	--	--
Treasure	--	--	--	--	--	--	--	--	--
Yellowstone	600	600	29.3	17,600	29,400	400	32.0	200	24.0
S. CENTRAL	900	900	28.7	25,800	43,000	600	31.7	300	22.7
Carter	400	300	12.0	3,600	5,900	--	--	300	12.0
Custer	--	--	--	--	--	--	--	--	--
Fallon	500	500	13.0	6,500	10,700	--	--	500	13.0
Powder River	100	100	16.0	1,600	2,600	--	--	100	16.0
Prairie	200	200	21.0	4,200	6,900	--	--	200	21.0
Rosebud	--	--	--	--	--	--	--	--	--
Wibaux	2,500	2,400	22.0	52,800	86,300	--	--	2,400	22.0
S. EAST	3,700	3,500	19.6	68,700	112,400	--	--	3,500	19.6
STATE	163,000	160,000	23.0	3,680,000	6,072,000	2,600	32.3	157,400	22.8

DURUM WHEAT–1967

Acreage, Yield, Production and Value by Counties–Irrigated and Not Irrigated

COUNTY & DISTRICT	TOTAL					IRRIGATED		NOT IRRIGATED	
	Acres Planted	Acres Harvested	Yield per Harv. Acre	Production	Value	Acres Harvested	Yield per Harv. Acre	Acres Harvested	Yield per Harv. Acre
				Bushels	Dollars		Bu.		Bu.
Deer Lodge	--	--	--	--	--	--	--	--	--
Flathead	300	300	19.0	5,700	9,100	--	--	300	19.0
Granite	--	--	--	--	--	--	--	--	--
Lake	--	--	--	--	--	--	--	--	--
Lincoln	--	--	--	--	--	--	--	--	--
Mineral	--	--	--	--	--	--	--	--	--
Missoula	--	--	--	--	--	--	--	--	--
Powell	300	300	20.0	6,000	9,600	--	--	300	20.0
Ravalli	--	--	--	--	--	--	--	--	--
Sanders	--	--	--	--	--	--	--	--	--
N. WEST	600	600	19.5	11,700	18,700	--	--	600	19.5
Blaine	400	400	14.0	5,600	9,500	--	--	400	14.0
Chouteau	1,700	1,700	16.0	27,200	46,100	--	--	1,700	16.0
Glacier	5,700	5,300	21.0	111,300	188,700	--	--	5,300	21.0
Hill	5,800	5,700	13.0	74,100	125,600	--	--	5,700	13.0
Liberty	10,300	10,100	16.0	161,600	274,000	--	--	10,100	16.0
Phillips	1,400	1,400	15.0	21,000	35,600	--	--	1,400	15.0
Pondera	21,400	21,200	22.3	472,100	800,400	300	41.0	20,900	22.0
Teton	4,600	4,500	17.5	78,600	133,300	100	38.0	4,400	17.0
Toole	10,200	10,000	18.5	185,000	313,600	--	--	10,000	18.5
N. CENTRAL	61,500	60,300	18.8	1,136,500	1,926,800	400	40.2	59,900	18.7
Daniels	17,500	17,300	17.0	294,100	460,500	--	--	17,300	17.0
Dawson	3,800	3,700	22.0	81,400	127,500	--	--	3,700	22.0
Garfield	800	800	10.0	8,000	12,500	--	--	800	10.0
McCone	2,700	2,700	24.0	64,800	101,500	--	--	2,700	24.0
Richland	3,600	3,500	23.1	80,800	126,500	400	47.0	3,100	20.0
Roosevelt	15,500	15,300	19.3	295,500	462,700	300	35.0	15,000	19.0
Sheridan	124,100	123,300	19.0	2,346,500	3,674,100	200	38.0	123,100	19.0
Valley	6,400	6,200	14.1	87,500	137,000	300	36.0	5,900	13.0
N. EAST	174,400	172,800	18.9	3,258,600	5,102,300	1,200	39.8	171,600	18.7
Broadwater	--	--	--	--	--	--	--	--	--
Cascade	500	500	18.0	9,000	15,600	100	34.0	400	14.0
Fergus	200	200	23.0	4,600	8,000	--	--	200	23.0
Golden Valley	--	--	--	--	--	--	--	--	--
Judith Basin	--	--	--	--	--	--	--	--	--
Lewis & Clark	100	--	--	--	--	--	--	--	--
Meagher	--	--	--	--	--	--	--	--	--
Musselshell	100	100	21.0	2,100	3,600	--	--	100	21.0
Petroleum	--	--	--	--	--	--	--	--	--
Wheatland	--	--	--	--	--	--	--	--	--
CENTRAL	900	800	19.6	15,700	27,200	100	34.0	700	17.6
Beaverhead	300	300	38.0	11,400	19,400	200	42.0	100	30.0
Gallatin	300	300	8.0	2,400	4,100	--	--	300	8.0
Jefferson	100	100	12.0	1,200	2,000	--	--	100	12.0
Madison	--	--	--	--	--	--	--	--	--
Silver Bow	--	--	--	--	--	--	--	--	--
S. WEST	700	700	21.4	15,000	25,500	200	42.0	500	13.2
Big Horn	200	200	26.0	5,200	8,300	100	35.0	100	17.0
Carbon	--	--	--	--	--	--	--	--	--
Park	100	100	32.0	3,200	5,100	100	32.0	--	--
Stillwater	--	--	--	--	--	--	--	--	--
Sweet Grass	--	--	--	--	--	--	--	--	--
Treasure	--	--	--	--	--	--	--	--	--
Yellowstone	900	900	35.7	32,100	51,200	600	43.0	300	21.0
S. CENTRAL	1,200	1,200	33.8	40,500	64,600	800	40.6	400	20.0
Carter	200	200	10.0	2,000	3,200	--	--	200	10.0
Custer	100	100	39.0	3,900	6,200	100	39.0	--	--
Fallon	400	400	17.0	6,800	10,900	--	--	400	17.0
Powder River	--	--	--	--	--	--	--	--	--
Prairie	200	200	9.0	1,800	2,900	--	--	200	9.0
Rosebud	--	--	--	--	--	--	--	--	--
Wibaux	2,800	2,700	25.0	67,500	107,700	--	--	2,700	25.0
S. EAST	3,700	3,600	22.8	82,000	130,900	100	39.0	3,500	22.3
STATE	243,000	240,000	19.0	4,560,000	7,296,000	2,800	40.0	237,200	18.8

OTHER SPRING WHEAT – 1966

Acreage, Yield, Production and Value by Counties–Irrigated and Not Irrigated

COUNTY & DISTRICT	TOTAL					IRRIGATED		NOT IRRIGATED	
	Acres Planted	Acres Harvested	Yield per Harv. Acre	Production	Value	Acres Harvested	Yield per Harv. Acre	Acres Harvested	Yield per Harv. Acre
				Bushels	Dollars		Bu.		Bu.
Deer Lodge	900	800	57.1	45,700	67,800	700	63.0	100	16.0
Flathead	4,200	3,800	37.9	144,200	213,800	1,100	55.0	2,700	31.0
Granite	300	300	32.3	9,700	14,400	200	38.0	100	21.0
Lake	1,800	1,700	32.3	54,900	81,400	1,200	37.0	500	21.0
Lincoln	700	600	32.5	19,500	28,900	300	36.0	300	29.0
Mineral	400	300	22.3	6,700	9,900	100	31.0	200	18.0
Missoula	1,800	1,700	26.5	45,000	66,700	700	30.0	1,000	24.0
Powell	1,800	1,400	35.1	49,100	72,800	900	44.0	500	19.0
Ravalli	1,800	1,700	35.4	60,100	89,200	1,200	43.0	500	17.0
Sanders	1,600	1,400	25.8	36,100	53,500	100	36.0	1,300	25.0
N. WEST	15,300	13,700	34.4	471,000	698,400	6,500	44.0	7,200	25.7
Blaine	56,900	56,200	27.4	1,537,400	2,432,600	2,000	37.0	54,200	27.0
Chouteau	9,700	9,500	28.3	268,400	424,700	200	40.0	9,300	28.0
Glacier	37,100	36,300	26.1	948,200	1,500,300	400	37.0	35,900	26.0
Hill	55,000	54,400	24.0	1,306,400	2,067,100	100	32.0	54,300	24.0
Liberty	55,300	54,700	27.0	1,476,900	2,336,800	--	--	54,700	27.0
Phillips	66,800	65,400	22.4	1,462,600	2,314,200	1,700	36.0	63,700	22.0
Pondera	32,300	31,300	27.1	848,400	1,342,400	1,100	30.0	30,200	27.0
Teton	28,100	27,800	25.9	719,000	1,137,600	1,500	41.0	26,300	25.0
Toole	73,600	73,000	30.0	2,190,000	3,465,100	--	--	73,000	30.0
N. CENTRAL	414,800	408,600	26.3	10,757,300	17,020,800	7,000	36.5	401,600	26.1
Daniels	170,600	168,700	21.0	3,542,700	5,499,700	--	--	168,700	21.0
Dawson	24,800	24,300	18.4	447,400	694,500	500	38.0	23,800	18.0
Garfield	7,200	5,800	14.0	81,200	126,100	--	--	5,800	14.0
McCone	107,700	93,000	17.0	1,583,000	2,457,400	100	37.0	92,900	17.0
Richland	69,000	60,500	17.3	1,043,900	1,620,500	3,300	39.0	57,200	16.0
Roosevelt	217,800	213,400	20.0	4,269,600	6,628,200	100	36.0	213,300	20.0
Sheridan	127,200	125,300	20.0	2,506,000	3,890,300	--	--	125,300	20.0
Valley	202,000	198,600	22.1	4,386,600	6,809,700	2,900	28.0	195,700	22.0
N. EAST	926,300	889,600	20.1	17,860,400	27,726,400	6,900	34.2	882,700	20.0
Broadwater	6,300	6,100	25.9	157,800	245,000	2,400	38.0	3,700	18.0
Cascade	4,200	3,800	24.7	94,000	145,900	800	35.0	3,000	22.0
Fergus	8,900	8,200	18.2	149,500	232,100	100	37.0	8,100	18.0
Golden Valley	600	500	12.0	6,000	9,300	--	--	500	12.0
Judith Basin	3,200	3,000	24.0	72,000	111,800	--	--	3,000	24.0
Lewis & Clark	3,700	3,400	19.4	65,800	102,100	500	33.0	2,900	17.0
Meagher	900	700	24.9	17,400	27,000	100	30.0	600	24.0
Musselshell	1,200	900	15.0	13,500	21,000	--	--	900	15.0
Petroleum	1,600	1,000	15.6	15,600	24,200	200	30.0	800	12.0
Wheatland	2,000	1,500	23.1	34,600	53,700	200	30.0	1,300	22.0
CENTRAL	32,600	29,100	21.5	626,200	972,100	4,300	35.9	24,800	19.0
Beaverhead	3,100	2,700	29.1	78,600	122,800	2,500	30.0	200	18.0
Gallatin	4,800	4,200	29.9	125,600	196,200	2,600	36.0	1,600	20.0
Jefferson	1,200	1,100	21.2	23,300	36,400	200	31.0	900	19.0
Madison	2,900	2,800	30.4	85,100	133,000	1,900	32.0	900	27.0
Silver Bow	100	100	27.0	2,700	4,200	100	27.0	--	--
S. WEST	12,100	10,900	28.9	315,300	492,600	7,300	32.6	3,600	21.4
Big Horn	2,800	2,400	28.0	67,200	100,300	1,600	31.0	800	22.0
Carbon	3,600	3,400	31.1	105,900	158,100	2,300	36.0	1,100	21.0
Park	3,600	3,500	21.9	76,600	114,400	900	36.0	2,600	17.0
Stillwater	400	300	21.3	6,400	9,600	100	24.0	200	20.0
Sweet Grass	1,700	1,400	15.5	21,700	32,400	100	22.0	1,300	15.0
Treasure	600	500	34.2	17,100	25,500	300	45.0	200	18.0
Yellowstone	3,500	3,400	39.4	134,000	200,000	3,200	40.0	200	30.0
S. CENTRAL	16,200	14,900	28.8	428,900	640,300	8,500	36.6	6,400	18.4
Carter	11,300	7,300	10.0	73,000	111,900	--	--	7,300	10.0
Custer	3,800	2,600	20.4	53,000	81,200	1,200	29.0	1,400	13.0
Fallon	30,800	23,000	14.0	322,000	493,400	--	--	23,000	14.0
Powder River	2,700	2,000	14.8	29,600	45,400	400	26.0	1,600	12.0
Prairie	3,800	3,300	13.7	45,200	69,300	200	40.0	3,100	12.0
Rosebud	4,200	3,700	20.6	76,100	116,600	1,000	41.0	2,700	13.0
Wibaux	35,100	33,300	20.0	666,000	1,020,600	--	--	33,300	20.0
S. EAST	91,700	75,200	16.8	1,264,900	1,938,400	2,800	33.6	72,400	16.2
STATE	1,509,000	1,442,000	22.0	31,724,000	49,489,000	43,300	36.4	1,398,700	21.6

OTHER SPRING WHEAT – 1967

Acreage, Yield, Production and Value by Counties–Irrigated and Not Irrigated

COUNTY & DISTRICT	TOTAL					IRRIGATED		NOT IRRIGATED	
	Acres Planted	Acres Harvested	Yield per Harv. Acre	Production	Value	Acres Harvested	Yield per Harv. Acre	Acres Harvested	Yield per Harv. Acre
				Bushels	Dollars		Bu.		Bu.
Deer Lodge	900	900	40.0	36,000	54,700	900	40.0	--	--
Flathead	3,700	3,300	32.1	105,900	161,000	300	38.0	3,000	31.5
Granite	400	400	29.5	11,800	17,900	200	34.0	200	25.0
Lake	1,600	1,600	31.9	51,100	77,700	1,100	36.0	500	23.0
Lincoln	800	700	21.0	14,700	22,300	300	25.0	400	18.0
Mineral	500	500	16.4	8,200	12,500	100	34.0	400	12.0
Missoula	2,000	1,900	22.0	41,800	63,500	500	36.0	1,400	17.0
Powell	1,800	1,700	41.4	70,400	107,100	900	60.5	800	20.0
Ravalli	1,600	1,400	44.1	61,800	94,000	1,200	48.0	200	21.0
Sanders	1,400	1,200	17.8	21,300	32,400	300	32.0	900	13.0
N. WEST	14,700	13,600	31.1	423,000	643,100	5,800	42.1	7,800	22.9
Blaine	51,600	50,700	13.7	694,800	1,056,400	2,100	30.0	48,600	13.0
Chouteau	28,100	27,800	19.1	530,000	805,800	100	37.0	27,700	19.0
Glacier	32,800	32,600	18.1	591,000	898,600	300	32.0	32,300	18.0
Hill	79,700	79,000	14.0	1,107,400	1,683,700	100	28.0	78,900	14.0
Liberty	72,700	72,400	14.5	1,049,800	1,596,200	--	--	72,400	14.5
Phillips	78,900	77,700	12.7	984,400	1,496,700	800	29.0	76,900	12.5
Pondera	27,900	27,800	22.1	615,200	935,400	800	26.5	27,000	22.0
Teton	20,200	19,800	21.4	423,200	643,500	1,700	36.0	18,100	20.0
Toole	103,000	101,700	18.0	1,830,600	2,783,300	--	--	101,700	18.0
N. CENTRAL	494,900	489,500	16.0	7,826,400	11,899,600	5,900	31.3	483,600	15.8
Daniels	198,200	196,700	15.5	3,049,300	4,478,600	100	20.0	196,600	15.5
Dawson	17,900	17,700	20.7	366,000	537,600	500	44.0	17,200	20.0
Garfield	7,900	7,200	16.0	115,200	169,200	--	--	7,200	16.0
McCone	109,600	109,200	19.5	2,129,400	3,127,500	--	--	109,200	19.5
Richland	63,700	63,500	24.0	1,521,400	2,234,500	2,900	44.0	60,600	23.0
Roosevelt	257,000	256,200	19.5	4,995,900	7,337,600	--	--	256,200	19.5
Sheridan	136,800	136,400	18.0	2,455,200	3,606,000	--	--	136,400	18.0
Valley	244,400	243,200	15.6	3,793,600	5,571,800	3,200	23.0	240,000	15.5
N. EAST	1,035,500	1,030,100	17.9	18,426,000	27,062,800	6,700	33.6	1,023,400	17.8
Broadwater	8,800	8,600	27.0	232,100	350,500	3,200	43.0	5,400	17.5
Cascade	5,900	5,700	18.2	103,500	156,300	700	30.0	5,000	16.5
Fergus	8,500	7,300	15.5	113,200	170,900	--	--	7,300	15.5
Golden Valley	600	400	20.0	8,000	12,100	--	--	400	20.0
Judith Basin	3,500	3,200	18.0	57,600	87,000	--	--	3,200	18.0
Lewis & Clark	5,500	5,200	16.3	84,800	128,100	500	38.0	4,700	14.0
Meagher	1,200	1,100	21.9	24,100	36,400	300	43.0	800	14.0
Musselshell	900	800	20.9	16,700	25,200	100	34.0	700	19.0
Petroleum	2,600	2,200	19.5	42,800	64,600	200	34.0	2,000	18.0
Wheatland	4,200	3,900	16.3	63,700	96,200	400	28.0	3,500	15.0
CENTRAL	41,700	38,400	19.4	746,500	1,127,300	5,400	39.2	33,000	16.2
Beaverhead	3,000	2,800	49.1	137,500	210,500	2,600	51.0	200	24.5
Gallatin	6,000	5,900	36.5	215,200	329,400	2,800	47.5	3,100	26.5
Jefferson	1,300	1,300	24.5	31,800	48,700	200	38.0	1,100	22.0
Madison	3,000	2,900	42.8	124,200	190,100	2,100	50.0	800	24.0
Silver Bow	100	100	34.0	3,400	5,200	100	34.0	--	--
S. WEST	13,400	13,000	39.4	512,100	783,900	7,800	48.9	5,200	25.1
Big Horn	4,100	4,000	31.2	124,600	183,000	2,900	35.0	1,100	21.0
Carbon	3,300	3,200	32.9	105,300	154,700	2,100	36.0	1,100	27.0
Park	4,200	4,000	28.6	114,400	168,000	1,400	39.0	2,600	23.0
Stillwater	600	600	24.7	14,800	21,700	200	38.0	400	18.0
Sweet Grass	1,600	1,600	23.8	38,000	55,800	100	35.0	1,500	23.0
Treasure	400	400	36.0	14,400	21,200	300	44.0	100	12.0
Yellowstone	6,100	5,900	41.8	246,500	362,100	4,900	45.0	1,000	26.0
S. CENTRAL	20,300	19,700	33.4	658,000	966,500	11,900	40.0	7,800	23.3
Carter	9,000	8,800	16.1	141,600	196,300	200	20.0	8,600	16.0
Custer	3,300	2,900	23.6	68,400	94,800	700	38.0	2,200	19.0
Fallon	27,900	27,600	20.0	552,000	765,100	--	--	27,600	20.0
Powder River	2,100	2,000	13.8	27,600	38,200	200	30.0	1,800	12.0
Prairie	3,700	3,600	20.5	73,800	102,300	300	48.0	3,300	18.0
Rosebud	2,400	2,100	25.6	53,800	74,600	1,100	38.0	1,000	12.0
Wibaux	36,100	35,700	24.0	856,800	1,187,500	--	--	35,700	24.0
S. EAST	84,500	82,700	21.5	1,774,000	2,458,800	2,500	37.1	80,200	21.0
STATE	1,705,000	1,687,000	18.0	30,366,000	44,942,000	46,000	39.5	1,641,000	17.4

WHEAT BY GROUPS – 1966

Acreage, Seeded and Harvested by Counties

COUNTY & DISTRICT	WINTER WHEAT				DURUM WHEAT		OTHER SPRING WHEAT	
	Fall Seeded	Reseeded to Spring Wheat	Net Seeded	Harvested for Grain	Spring Seeded	Harvested for Grain	Spring Seeded	Harvested for Grain
	Acres							
Deer Lodge	--	--	--	--	--	--	900	800
Flathead	17,400	100	17,300	17,200	--	--	4,200	3,800
Granite	700	--	700	500	--	--	300	300
Lake	12,700	--	12,700	12,600	--	--	1,800	1,700
Lincoln	--	--	--	--	--	--	700	600
Mineral	300	--	300	300	--	--	400	300
Missoula	4,500	--	4,500	4,200	--	--	1,800	1,700
Powell	1,300	--	1,300	1,200	100	100	1,800	1,400
Ravalli	5,300	300	5,000	5,000	200	200	1,800	1,700
Sanders	2,700	--	2,700	2,600	100	100	1,600	1,400
N. WEST	44,900	400	44,500	43,600	400	400	15,300	13,700
Blaine	28,200	200	28,000	27,700	600	500	56,900	56,200
Chouteau	353,700	1,000	352,700	347,000	1,200	1,200	9,700	9,500
Glacier	22,900	--	22,900	22,500	4,400	4,300	37,100	36,300
Hill	253,100	3,200	249,900	247,300	1,500	1,200	55,000	54,400
Liberty	118,700	400	118,300	115,400	4,100	3,900	55,300	54,700
Phillips	17,200	100	17,100	16,800	300	300	66,800	65,400
Pondera	97,000	2,200	94,800	92,300	18,100	17,900	32,300	31,300
Teton	107,300	1,100	106,200	101,500	5,700	5,300	28,100	27,800
Toole	71,500	800	70,700	70,300	10,900	10,800	73,600	73,000
N. CENTRAL	1,069,600	9,000	1,060,600	1,040,800	46,800	45,400	414,800	408,600
Daniels	3,300	--	3,300	3,200	9,500	9,300	170,600	168,700
Dawson	87,000	1,100	85,900	84,900	900	900	24,800	24,300
Garfield	28,000	100	27,900	27,000	600	600	7,200	5,800
McCone	38,000	200	37,800	36,500	2,500	2,400	107,700	93,000
Richland	53,500	--	53,500	52,500	3,000	2,900	69,000	60,500
Roosevelt	5,800	--	5,800	5,700	10,500	10,300	217,800	213,400
Sheridan	3,000	100	2,900	2,900	79,900	79,500	127,200	125,300
Valley	5,000	100	4,900	4,800	2,400	2,400	202,000	198,600
N. EAST	223,600	1,600	222,000	217,500	109,300	108,300	926,300	889,600
Broadwater	16,300	--	16,300	15,900	--	--	6,300	6,100
Cascade	125,200	400	124,800	120,900	600	500	4,200	3,800
Fergus	127,900	300	127,600	125,200	200	100	8,900	8,200
Golden Valley	17,800	--	17,800	17,300	--	--	600	500
Judith Basin	70,200	--	70,200	68,800	--	--	3,200	3,000
Lewis & Clark	10,300	--	10,300	10,000	400	200	3,700	3,400
Meagher	3,000	--	3,000	2,900	--	--	900	700
Musselshell	15,200	--	15,200	15,000	100	100	1,200	900
Petroleum	3,600	--	3,600	3,300	--	--	1,600	1,000
Wheatland	10,600	--	10,600	10,400	--	--	2,000	1,500
CENTRAL	400,100	700	399,400	389,700	1,300	900	32,600	29,100
Beaverhead	7,600	--	7,600	6,300	200	200	3,100	2,700
Gallatin	55,900	300	55,600	55,600	400	400	4,800	4,200
Jefferson	7,400	--	7,400	7,100	--	--	1,200	1,100
Madison	6,700	400	6,300	6,300	--	--	2,900	2,800
Silver Bow	--	--	--	--	--	--	100	100
S. WEST	77,600	700	76,900	75,300	600	600	12,100	10,900
Big Horn	59,600	--	59,600	59,000	200	200	2,800	2,400
Carbon	23,000	--	23,000	22,700	100	100	3,600	3,400
Park	18,500	--	18,500	17,500	--	--	3,600	3,500
Stillwater	55,100	--	55,100	52,800	--	--	400	300
Sweet Grass	7,900	--	7,900	7,700	--	--	1,700	1,400
Treasure	4,100	--	4,100	4,000	--	--	600	500
Yellowstone	71,100	200	70,900	67,200	600	600	3,500	3,400
S. CENTRAL	239,300	200	239,100	230,900	900	900	16,200	14,900
Carter	16,700	600	16,100	14,300	400	300	11,300	7,300
Custer	16,700	200	16,500	15,000	--	--	3,800	2,600
Fallon	44,800	1,900	42,900	40,700	500	500	30,800	23,000
Powder River	24,800	200	24,600	23,000	100	100	2,700	2,000
Prairie	29,200	200	29,000	28,600	200	200	3,800	3,300
Rosebud	20,800	300	20,500	19,100	--	--	4,200	3,700
Wibaux	4,900	--	4,900	4,500	2,500	2,400	35,100	33,300
S. EAST	157,900	3,400	154,500	145,200	3,700	3,500	91,700	75,200
STATE	2,213,000	16,000	2,197,000	2,143,000	163,000	160,000	1,509,000	1,442,000

ALL WHEAT – 1966

Acreage, Yield, Production and Value by Counties

COUNTY & DISTRICT	ACRES Gross Seeded	Re-[1] Seeded	Net Seeded	Harvested for Grain	YIELD PER ACRE Net Seeded	Harvested	PRODUCTION	VALUE
							Bushels	Dollars
Deer Lodge	900	--	900	800	50.8	57.1	45,700	67,800
Flathead	21,600	100	21,500	21,000	45.2	46.2	970,800	1,444,700
Granite	1,000	--	1,000	800	20.1	25.1	20,100	29,900
Lake	14,500	--	14,500	14,300	36.4	36.9	528,300	786,400
Lincoln	700	--	700	600	27.9	32.5	19,500	28,900
Mineral	700	--	700	600	19.0	22.2	13,300	19,700
Missoula	6,300	--	6,300	5,900	24.1	25.7	151,600	225,400
Powell	3,200	--	3,200	2,700	29.7	35.1	94,900	140,600
Ravalli	7,300	300	7,000	6,900	26.4	26.8	184,600	273,800
Sanders	4,400	--	4,400	4,100	25.8	27.6	113,300	168,100
N. WEST	60,600	400	60,200	57,700	35.6	37.1	2,142,100	3,185,300
Blaine	85,700	200	85,500	84,400	27.2	27.6	2,328,000	3,573,400
Chouteau	364,600	1,000	363,600	357,700	32.3	32.9	11,753,600	16,960,000
Glacier	64,400	--	64,400	63,100	28.4	29.0	1,831,700	2,801,500
Hill	309,600	3,200	306,400	302,900	28.6	28.9	8,751,100	12,786,300
Liberty	178,100	400	177,700	174,000	33.6	34.3	5,969,300	8,828,600
Phillips	84,300	100	84,200	82,500	22.5	22.9	1,890,700	2,932,400
Pondera	147,400	2,200	145,200	141,500	33.0	33.9	4,790,900	7,145,000
Teton	141,100	1,100	140,000	134,600	29.0	30.2	4,058,200	5,976,700
Toole	156,000	800	155,200	154,100	32.7	33.0	5,082,700	7,702,500
N. CENTRAL	1,531,200	9,000	1,522,200	1,494,800	30.5	31.1	46,456,200	68,706,400
Daniels	183,400	--	183,400	181,200	20.9	21.1	3,827,300	5,948,900
Dawson	112,700	1,100	111,600	110,100	24.8	25.1	2,762,200	4,075,500
Garfield	35,800	100	35,700	33,400	18.4	19.7	656,600	967,100
McCone	148,200	200	148,000	131,900	16.7	18.8	2,475,300	3,768,200
Richland	125,500	--	125,500	115,900	19.6	21.3	2,465,300	3,703,400
Roosevelt	234,100	--	234,100	229,400	19.8	20.2	4,624,900	7,179,100
Sheridan	210,100	100	210,000	207,700	20.4	20.6	4,279,000	6,760,900
Valley	209,400	100	209,300	205,800	21.8	22.2	4,559,700	7,070,900
N. EAST	1,259,200	1,600	1,257,600	1,215,400	20.4	21.1	25,650,300	39,474,000
Broadwater	22,600	--	22,600	22,000	20.1	20.7	454,400	671,800
Cascade	130,000	400	129,600	125,200	30.7	31.8	3,982,000	5,744,200
Fergus	137,000	300	136,700	133,500	28.6	29.3	3,907,800	5,640,800
Golden Valley	18,400	--	18,400	17,800	22.0	22.7	403,900	581,900
Judith Basin	73,400	--	73,400	71,800	27.3	27.9	2,001,500	2,888,200
Lewis & Clark	14,400	--	14,400	13,600	22.0	23.3	316,900	465,300
Meagher	3,900	--	3,900	3,600	25.6	27.8	100,000	145,800
Musselshell	16,500	--	16,500	16,000	20.0	20.7	330,800	478,300
Petroleum	5,200	--	5,200	4,300	17.3	21.0	90,200	131,500
Wheatland	12,600	--	12,600	11,900	24.2	25.6	305,000	442,800
CENTRAL	434,000	700	433,300	419,700	27.4	28.3	11,892,500	17,190,600
Beaverhead	10,900	--	10,900	9,200	18.8	22.3	205,300	318,700
Gallatin	61,100	300	60,800	60,200	32.1	32.4	1,953,000	2,994,400
Jefferson	8,600	--	8,600	8,200	22.1	23.2	190,000	291,400
Madison	9,600	400	9,200	9,100	30.4	30.8	280,100	431,300
Silver Bow	100	--	100	100	27.0	27.0	2,700	4,200
S. WEST	90,300	700	89,600	86,800	29.4	30.3	2,631,100	4,040,000
Big Horn	62,600	--	62,600	61,600	27.1	27.6	1,697,200	2,479,900
Carbon	26,700	--	26,700	26,200	25.0	25.5	667,100	977,300
Park	22,100	--	22,100	21,000	22.9	24.1	505,600	740,300
Stillwater	55,500	--	55,500	53,100	24.1	25.2	1,337,900	1,952,400
Sweet Grass	9,600	--	9,600	9,100	22.2	23.4	213,100	311,600
Treasure	4,700	--	4,700	4,500	28.6	29.9	134,600	197,000
Yellowstone	75,200	200	75,000	71,200	26.0	27.4	1,951,600	2,855,800
S. CENTRAL	256,400	200	256,200	246,700	25.4	26.4	6,507,100	9,514,300
Carter	28,400	600	27,800	21,900	12.5	15.9	348,300	525,200
Custer	20,500	200	20,300	17,600	18.3	21.1	371,000	558,000
Fallon	76,100	1,900	74,200	64,200	15.4	17.8	1,142,500	1,724,600
Powder River	27,600	200	27,400	25,100	20.4	22.3	560,200	841,200
Prairie	33,200	200	33,000	32,100	22.4	23.1	740,000	1,111,600
Rosebud	25,000	300	24,700	22,800	16.7	18.1	412,400	620,800
Wibaux	42,500	--	42,500	40,200	19.8	20.9	840,300	1,289,000
S. EAST	253,300	3,400	249,900	223,900	17.7	19.7	4,414,700	6,670,400
STATE	3,885,000	16,000	3,869,000	3,745,000	25.8	26.6	99,694,000	148,781,000

1/ Winter wheat reseeded to spring wheat.

WHEAT BY GROUPS – 1967

Acreage Seeded and Harvested by Counties

COUNTY & DISTRICT	WINTER WHEAT				DURUM WHEAT		OTHER SPRING WHEAT	
	Fall Seeded	Reseeded to Spring Wheat	Net Seeded	Harvested for Grain	Spring Seeded	Harvested for Grain	Spring Seeded	Harvested for Grain
	Acres							
Deer Lodge	--	--	--	--	--	--	900	900
Flathead	22,200	600	21,600	21,100	300	300	3,700	3,300
Granite	600	--	600	600	--	--	400	400
Lake	16,900	--	16,900	16,600	--	--	1,600	1,600
Lincoln	--	--	--	--	--	--	800	700
Mineral	300	--	300	300	--	--	500	500
Missoula	4,900	--	4,900	4,700	--	--	2,000	1,900
Powell	1,100	100	1,000	800	300	300	1,800	1,700
Ravalli	5,100	--	5,100	5,000	--	--	1,600	1,400
Sanders	4,400	200	4,200	4,200	--	--	1,400	1,200
N. WEST	55,500	900	54,600	53,300	600	600	14,700	13,600
Blaine	49,100	500	48,600	47,500	400	400	51,600	50,700
Chouteau	442,100	6,500	435,600	432,000	1,700	1,700	28,100	27,800
Glacier	27,600	--	27,600	27,200	5,700	5,300	32,800	32,600
Hill	346,600	3,400	343,200	339,500	5,800	5,700	79,700	79,000
Liberty	139,400	1,100	138,300	137,200	10,300	10,100	72,700	72,400
Phillips	23,000	200	22,800	22,300	1,400	1,400	78,900	77,700
Pondera	131,900	600	131,300	128,800	21,400	21,200	27,900	27,800
Teton	160,200	900	159,300	157,600	4,600	4,500	20,200	19,800
Toole	80,500	2,200	78,300	77,300	10,200	10,000	103,000	101,700
N. CENTRAL	1,400,400	15,400	1,385,000	1,369,400	61,500	60,300	494,900	489,500
Daniels	6,800	--	6,800	6,600	17,500	17,300	198,200	196,700
Dawson	124,200	900	123,300	122,400	3,800	3,700	17,900	17,700
Garfield	31,100	600	30,500	30,200	800	800	7,900	7,200
McCone	60,700	200	60,500	59,900	2,700	2,700	109,600	109,200
Richland	80,000	1,200	78,800	77,800	3,600	3,500	63,700	63,500
Roosevelt	13,700	400	13,300	13,300	15,500	15,300	257,000	256,200
Sheridan	4,300	--	4,300	4,200	124,100	123,300	136,800	136,400
Valley	14,800	200	14,600	14,500	6,400	6,200	244,400	243,200
N. EAST	335,600	3,500	332,100	328,900	174,400	172,800	1,035,500	1,030,100
Broadwater	16,900	--	16,900	16,700	--	--	8,800	8,600
Cascade	159,000	2,200	156,800	155,100	500	500	5,900	5,700
Fergus	165,700	1,100	164,600	162,000	200	200	8,500	7,300
Golden Valley	22,300	--	22,300	20,900	--	--	600	400
Judith Basin	84,300	800	83,500	82,700	--	--	3,500	3,200
Lewis & Clark	10,100	--	10,100	9,900	100	--	5,500	5,200
Meagher	5,000	--	5,000	4,800	--	--	1,200	1,100
Musselshell	17,500	200	17,300	17,000	100	100	900	800
Petroleum	3,400	--	3,400	3,300	--	--	2,600	2,200
Wheatland	9,400	200	9,200	9,000	--	--	4,200	3,900
CENTRAL	493,600	4,500	489,100	481,400	900	800	41,700	38,400
Beaverhead	6,100	200	5,900	5,900	300	300	3,000	2,800
Gallatin	63,200	1,100	62,100	61,800	300	300	6,000	5,900
Jefferson	9,700	--	9,700	9,500	100	100	1,300	1,300
Madison	7,400	--	7,400	7,200	--	--	3,000	2,900
Silver Bow	100	--	100	100	--	--	100	100
S. WEST	86,500	1,300	85,200	84,500	700	700	13,400	13,000
Big Horn	82,000	200	81,800	80,800	200	200	4,100	4,000
Carbon	30,800	--	30,800	29,000	--	--	3,300	3,200
Park	22,600	200	22,400	21,200	100	100	4,200	4,000
Stillwater	70,900	200	70,700	69,000	--	--	600	600
Sweet Grass	11,300	--	11,300	11,100	--	--	1,600	1,600
Treasure	5,600	--	5,600	5,200	--	--	400	400
Yellowstone	96,400	--	96,400	94,300	900	900	6,100	5,900
S. CENTRAL	319,600	600	319,000	310,600	1,200	1,200	20,300	19,700
Carter	19,100	--	19,100	18,700	200	200	9,000	8,800
Custer	21,000	--	21,000	20,600	100	100	3,300	2,900
Fallon	51,000	1,500	49,500	49,000	400	400	27,900	27,600
Powder River	27,500	1,100	26,400	26,100	--	--	2,100	2,000
Prairie	34,000	400	33,600	33,500	200	200	3,700	3,600
Rosebud	24,900	700	24,200	22,900	--	--	2,400	2,100
Wibaux	8,300	100	8,200	8,100	2,800	2,700	36,100	35,700
S. EAST	185,800	3,800	182,000	178,900	3,700	3,600	84,500	82,700
STATE	2,877,000	30,000	2,847,000	2,807,000	243,000	240,000	1,705,000	1,687,000

ALL WHEAT – 1967

Acreage, Yield, Production and Value by Counties

COUNTY & DISTRICT	ACRES Gross Seeded	Re-1/ Seeded	Net Seeded	Harvested for Grain	YIELD PER ACRE Net Seeded	Harvested	PRODUCTION	VALUE
					Bushels			Dollars
Deer Lodge	900	--	900	900	40.0	40.0	36,000	54,700
Flathead	26,200	600	25,600	24,700	42.1	43.6	1,077,600	1,455,400
Granite	1,000	--	1,000	1,000	31.3	31.3	31,300	43,900
Lake	18,500	--	18,500	18,200	38.1	38.7	704,000	946,400
Lincoln	800	--	800	700	18.4	21.0	14,700	22,300
Mineral	800	--	800	800	26.0	26.0	20,800	29,300
Missoula	6,900	--	6,900	6,600	28.2	29.4	194,300	266.400
Powell	3,200	100	3,100	2,800	30.7	34.0	95,200	141 700
Ravalli	6,700	--	6,700	6,400	31.6	33.1	211,600	293,300
Sanders	5,800	200	5,600	5,400	25.8	26.7	144,400	196,200
N. WEST	70,800	900	69,900	67,500	36.2	37.5	2,529,900	3,449,600
Blaine	101,100	500	100,600	98,600	17.1	17.5	1,723,800	2,395,900
Chouteau	471,900	6,500	465,400	461,500	31.8	32.1	14,815,200	19,381,700
Glacier	66,100	--	66,100	65,100	22.6	22.9	1,493,300	2,115,300
Hill	432,100	3,400	428,700	424,200	20.2	20.4	8,650,500	11,516,100
Liberty	222,400	1,100	221,300	219,700	20.0	20.2	4,435,600	6,060,400
Phillips	103,300	200	103,100	101,400	14.5	14.8	1,497,200	2,171,500
Pondera	181,200	600	180,600	177,800	29.0	29.4	5,230,100	7,119,800
Teton	185,000	900	184,100	181,900	30.9	31.3	5,692,400	7,522,500
Toole	193,700	2,200	191,500	189,000	21.6	21.9	4,141,400	5,859,600
N. CENTRAL	1,956,800	15,400	1,941,400	1,919,200	24.6	24.8	47,679,500	64,142,800
Daniels	222,500	--	222,500	220,600	15.6	15.7	3,462,200	5,087,400
Dawson	145,900	900	145,000	143,800	28.4	28.7	4,120,600	5,249,400
Garfield	39,800	600	39,200	38,200	23.2	23.8	909,000	1,162,400
McCone	173,000	200	172,800	171,800	22.2	22.4	3,841,400	5,284,800
Richland	147,300	1,200	146,100	144,800	27.2	27.5	3,976,200	5,323,800
Roosevelt	286,200	400	285,800	284,800	19.8	19.9	5,670,400	8,273,300
Sheridan	265,200	--	265,200	263,900	18.6	18.7	4,927,700	7,437,300
Valley	265,600	200	265,400	263,900	16.0	16.1	4,244,600	6,162,500
N. EAST	1,545,500	3,500	1,542,000	1,531,800	20.2	20.3	31,152,100	43,980,900
Broadwater	25,700	--	25,700	25,300	25.3	25.7	649,300	888,400
Cascade	165,400	2,200	163,200	161,300	31.6	32.0	5,155,500	6,673.800
Fergus	174,400	1,100	173,300	169,500	28.7	29.4	4,978,300	6,445,500
Golden Valley	22,900	--	22,900	21,300	26.4	28.3	603,600	780,000
Judith Basin	87,800	800	87,000	85,900	28.7	29.1	2,497,200	3,232,400
Lewis & Clark	15,700	--	15,700	15,100	20.9	21.7	328,400	442,200
Meagher	6,200	--	6,200	5,900	29.7	31.2	184,100	242,700
Musselshell	18,500	200	18,300	17,900	26.1	26.7	477,800	620,600
Petroleum	6,000	--	6,000	5,500	22.7	24.8	136,200	185,000
Wheatland	13,600	200	13,400	12,900	27.3	28.3	365,200	484,900
CENTRAL	536,200	4,500	531,700	520,600	28.9	29.5	15,375,600	19,995,500
Beaverhead	9,400	200	9,200	9,000	34.7	35.4	318,900	459,600
Gallatin	69,500	1,100	68,400	68,000	38.8	39.0	2,653,600	3,625,100
Jefferson	11,100	--	11,100	10,900	24.9	25.3	276,300	379,400
Madison	10,400	--	10,400	10,100	38.0	39.1	395,100	556,100
Silver Bow	200	--	200	200	38.0	38.0	7,600	10,900
S. WEST	100,600	1,300	99,300	98,200	36.8	37.2	3,651,500	5,031,100
Big Horn	86,300	200	86,100	85,000	33.5	33.9	2,885,200	3,743,800
Carbon	34,100	--	34,100	32,200	30.7	32.5	1,047,300	1,369,200
Park	26,900	200	26,700	25,300	30.8	32.5	821,300	1,080,400
Stillwater	71,500	200	71,300	69,600	33.2	34.0	2,368,600	3,056,500
Sweet Grass	12,900	--	12,900	12,700	33.1	33.7	427,400	557,900
Treasure	6,000	--	6,000	5,600	29.3	31.4	176,000	229,500
Yellowstone	103,400	--	103,400	101,100	34.9	35.7	3,609,100	4,707,300
S. CENTRAL	341,100	600	340,500	331,500	33.3	34.2	11,334,900	14,744,600
Carter	28,300	--	28,300	27,700	24.6	25.1	695,200	887,900
Custer	24,400	--	24,400	23,600	27.7	28.6	675,700	854,100
Fallon	79,300	1,500	77,800	77,000	27.7	27.9	2,151,300	2,763,500
Powder River	29,600	1,100	28,500	28,100	32.6	33.1	929,700	1,164,100
Prairie	37,900	400	37,500	37,300	25.7	25.9	965,200	1,215,500
Rosebud	27,300	700	26,600	25,000	30.5	32.5	811,900	1,020,700
Wibaux	47,200	100	47,100	46,500	25.1	25.5	1,183,500	1,618.700
S. EAST	274,000	3,800	270,200	265,200	27.4	28.0	7,412,500	9,524,500
STATE	4,825,000	30,000	4,795,000	4,734,000	24.8	25.2	119,136,000	160,869,000

1/ Winter wheat reseeded to spring wheat.

PROTEIN CONTENT OF WINTER WHEAT

1967 and 1968[1]

COUNTY & DISTRICT	1967 August through October No. of Samples Tested No.	1967 PROTEIN CONTENT High Pct.	1967 PROTEIN CONTENT Low Pct.	1967 PROTEIN CONTENT Average Pct.	1968 August through October No. of Samples Tested No.	1968 PROTEIN CONTENT High Pct.	1968 PROTEIN CONTENT Low Pct.	1968 PROTEIN CONTENT Average Pct.
Flathead	299	16.0	8.1	11.3	84	18.4	8.5	11.7
Lake	42	14.9	8.7	11.2	9	13.7	9.8	11.9
Missoula	–	–	–	–	1	14.0	14.0	14.0
Ravalli	16	16.4	8.8	11.4	9	14.6	9.6	13.0
Sanders	38	15.9	8.6	11.0	18	14.9	10.9	12.7
N. WEST	395	16.4	8.1	11.3	121	18.4	8.5	12.0
Blaine	194	18.0	10.2	14.6	261	16.2	9.7	12.9
Chouteau	1,621	18.8	8.0	12.9	830	17.6	8.3	11.6
Glacier	223	15.9	9.2	12.6	86	14.4	9.0	11.6
Hill	672	17.5	10.0	14.1	835	16.5	8.2	12.1
Liberty	361	17.0	10.2	14.1	215	16.0	9.6	12.4
Phillips	42	17.2	12.1	14.7	58	16.5	12.3	14.1
Pondera	1,058	16.8	8.2	12.1	819	14.9	7.5	11.0
Teton	901	16.4	8.0	11.7	1,030	16.3	7.6	10.8
Toole	459	17.7	9.3	13.0	252	16.2	8.6	11.6
N. CENTRAL	5,531	18.8	8.0	12.8	4,386	17.6	7.5	11.5
Daniels	–	–	–	–	9	16.6	12.5	14.7
Dawson	187	16.7	10.6	13.8	341	16.9	10.2	13.4
Garfield	–	–	–	–	1	14.3	14.3	14.3
McCone	48	16.5	12.6	14.7	302	16.6	10.3	14.0
Richland	23	15.8	11.3	13.4	10	15.1	11.5	13.3
Roosevelt	7	15.8	10.4	13.3	36	16.0	11.0	13.5
Valley	58	19.4	11.3	15.4	63	15.6	10.2	13.2
N. EAST	323	19.4	10.4	14.2	762	16.9	10.2	13.7
Broadwater	31	17.8	9.1	11.8	18	14.5	9.5	11.7
Cascade	654	16.8	8.0	11.5	924	17.7	7.7	10.9
Fergus	680	16.0	8.2	11.3	362	15.3	7.8	10.0
Golden Valley	40	13.2	8.7	10.5	12	13.1	9.9	11.4
Judith Basin	145	14.8	8.4	10.9	45	13.4	8.1	10.8
Lewis & Clark	39	14.6	8.9	11.8	46	14.9	9.1	11.6
Meagher	18	17.3	9.8	12.8	16	12.6	8.8	10.5
Musselshell	62	16.0	8.7	12.6	91	15.3	8.6	11.3
Petroleum	–	–	–	–	38	15.2	9.0	11.2
Wheatland	48	14.9	7.6	11.4	63	15.0	7.7	11.0
CENTRAL	1,717	17.8	7.6	11.4	1,615	17.7	7.7	10.8
Beaverhead	–	–	–	–	3	12.7	11.7	12.2
Gallatin	851	17.2	7.6	11.3	706	16.9	8.0	11.5
Madison	47	14.3	8.5	10.7	42	16.8	9.0	12.4
S. WEST	898	17.2	7.6	11.3	751	16.9	8.0	11.5
Big Horn	166	16.5	9.1	11.9	131	15.1	7.5	11.0
Carbon	236	15.7	7.8	10.7	178	15.4	8.0	10.3
Park	113	16.7	7.2	11.5	116	14.8	8.7	11.1
Stillwater	257	15.5	7.7	10.1	126	14.1	8.5	10.6
Sweet Grass	61	14.9	8.5	11.0	47	16.1	8.7	11.4
Treasure	39	15.4	9.4	13.0	47	15.1	8.3	11.5
Yellowstone	233	15.8	8.1	10.5	99	14.3	8.0	10.3
S. CENTRAL	1,105	16.7	7.2	10.9	744	16.1	7.5	10.8
Custer	231	17.7	10.3	14.1	436	16.7	8.9	13.4
Fallon	276	17.3	10.0	13.7	384	14.4	9.8	12.9
Powder River	–	–	–	–	17	15.2	10.1	12.8
Prairie	91	18.4	9.3	12.6	157	15.6	8.0	12.1
Rosebud	46	16.4	9.4	12.0	87	16.1	7.6	11.8
Wibaux	39	17.9	10.5	13.8	76	17.0	8.6	13.8
S. EAST	683	18.4	9.3	13.6	1,157	17.0	7.6	13.0
STATE	10,652	19.4	7.2	12.3	9,536	18.4	7.5	11.7

[1]Protein content of Montana winter wheat is based on all samples submitted by growers during August, September, and October to the grain testing laboratories at Great Falls, Harlowton, and Bozeman.

PROTEIN CONTENT OF SPRING WHEAT, EXCLUDING DURUM

1967 and 1968[1]

COUNTY & DISTRICT	1967 August through October No. of Samples Tested No.	1967 PROTEIN CONTENT High Pct.	1967 PROTEIN CONTENT Low Pct.	1967 PROTEIN CONTENT Average Pct.	1968 August through October No. of Samples Tested No.	1968 PROTEIN CONTENT High Pct.	1968 PROTEIN CONTENT Low Pct.	1968 PROTEIN CONTENT Average Pct.
Flathead	79	18.6	10.2	13.8	21	16.7	11.7	14.0
Lake	32	19.1	11.4	13.6	14	15.3	12.0	13.8
Powell	1	12.4	12.4	12.4	--	--	--	--
Ravalli	16	15.0	10.6	13.2	4	15.9	13.7	14.8
Sanders	6	18.9	13.6	16.5	5	16.9	12.0	14.0
N. WEST	134	19.1	10.2	13.8	44	16.9	11.7	14.0
Blaine	263	20.2	11.3	16.1	243	18.6	10.9	14.6
Chouteau	158	19.4	12.0	16.1	59	17.3	11.0	13.6
Glacier	168	17.8	11.0	14.7	96	17.0	10.1	13.3
Hill	165	19.3	11.9	15.9	119	17.8	10.7	14.0
Liberty	121	17.7	12.8	15.5	234	17.8	10.2	13.4
Phillips	99	19.5	13.2	16.9	86	19.7	12.8	15.5
Pondera	266	18.8	10.5	14.3	434	16.6	9.3	12.5
Teton	173	18.1	10.8	14.3	143	16.5	10.2	12.8
Toole	583	19.1	10.8	15.0	642	17.6	9.6	12.8
N. CENTRAL	1,996	20.2	10.5	15.3	2,056	19.7	9.3	13.3
Daniels	5	17.1	14.3	16.1	131	17.2	11.8	15.2
Dawson	57	17.7	12.2	15.3	54	17.1	12.2	14.8
McCone	121	19.3	12.2	16.7	200	18.2	12.5	15.4
Richland	32	17.1	12.2	14.6	7	15.3	12.5	13.9
Roosevelt	58	16.8	12.8	15.4	228	17.6	12.1	15.0
Sheridan	23	19.8	13.7	15.8	10	15.6	13.4	14.6
Valley	113	19.0	11.2	16.0	219	18.8	11.9	15.0
N. EAST	409	19.8	11.2	15.9	849	18.8	11.8	15.1
Broadwater	49	19.1	9.6	14.1	38	17.0	10.7	13 0
Cascade	93	19.6	10.3	15.4	158	18.5	10.6	13.4
Fergus	39	17.2	10.9	14.8	18	15.6	10.9	13.0
Judith Basin	10	16.3	12.7	14.6	5	13.7	11.1	12.3
Lewis & Clark	28	15.2	11.3	13.3	32	16.6	10.9	13.3
Meagher	8	15.9	10.8	13.0	7	16.4	10.0	12.6
Musselshell	19	16.9	13.0	14.8	19	16.0	11.0	13.8
Wheatland	19	16.0	11.9	13.6	26	17.3	9.8	13.1
CENTRAL	265	19.6	9.6	14.6	303	18.5	9.8	13.3
Gallatin	134	17.3	10.2	13.7	120	19.7	10.1	13.0
Madison	14	15.8	11.2	13.8	20	15.5	11.2	13.0
S. WEST	148	17.3	10.2	13.7	140	19.7	10.1	13.0
Big Horn	82	18.1	10.5	13.6	43	15.4	9.8	12.5
Carbon	82	15.8	11.2	13.4	72	15.4	10.1	12.5
Park	40	18.0	9.9	13.8	33	16.3	10.1	12.6
Stillwater	9	15.5	12.5	14.0	1	12.0	12.0	12.0
Sweet Grass	21	16.5	11.2	13.7	15	14.9	9.7	13.3
Treasure	18	17.2	12.2	14.6	12	14.7	11.8	13.2
Yellowstone	82	15.5	8.9	13.0	46	17.0	11.0	13.3
S. CENTRAL	334	18.1	8.9	13.5	222	17.0	9.7	12.8
Custer	68	19.2	11.7	15.0	70	18.2	11.2	14.1
Fallon	213	18.7	11.6	15.1	202	17.0	10.9	13.9
Powder River	--	--	--	--	1	13.8	13.8	13.8
Prairie	10	17.5	11.2	13.6	5	14.4	11.1	12.5
Rosebud	49	17.7	11.0	14.2	45	16.9	10.7	13.7
Wibaux	116	18.6	12.8	15.6	121	16.6	10.7	14.4
S. EAST	456	19.2	11.0	15.1	444	18.2	10.7	14.0
STATE	3,742	20.2	8.9	15.0	4,058	19.7	9.3	13.7

[1]Protein content of Montana spring wheat is based on all samples submitted by growers during August, September, and October to the grain testing laboratories at Great Falls, Harlowton, and Bozeman.

WINTER WHEAT: PERCENT OF TOTAL SEEDED ACREAGE BY VARIETIES DISTRICTS AND SELECTED COUNTIES, 1967

Dist. & County	Cheyenne	Winalta	Warrior	Karmont	Itana	Gaines	Minter	Yogo	Turkey	Newturk	Other	Total
					Percent of Total Seeded Acreage							
N. WEST	18.6	7.8	1.7	8.4	1.3	36.2	--	--	1.9	--	24.1	100.0
Blaine	3.5	76.7	--	19.8	--	--	--	--	--	--	--	100.0
Chouteau	67.9	13.0	11.6	4.2	2.5	--	--	.3	--	--	.5	100.0
Glacier	25.7	74.3	--	--	--	--	--	--	--	--	--	100.0
Hill	35.1	52.2	9.1	.4	.5	--	--	2.1	--	--	.6	100.0
Liberty	21.1	59.7	15.1	4.1	--	--	--	--	--	--	--	100.0
Phillips	27.9	44.5	26.6	--	--	--	--	--	--	--	1.0	100.0
Pondera	53.6	30.2	13.0	--	.5	.3	--	1.0	--	--	1.4	100.0
Teton	46.9	19.2	26.1	.3	4.2	--	--	--	--	2.0	1.3	100.0
Toole	7.4	75.9	3.5	5.5	--	--	--	.2	--	--	7.5	100.0
N. CENTRAL	44.5	36.9	12.3	2.8	1.4	.1	--	.7	--	.2	1.1	100.0
Dawson	15.3	74.0	2.5	--	2.7	--	1.4	3.2	--	--	.9	100.0
Garfield	48.2	44.7	--	2.1	--	--	--	--	.5	1.1	3.4	100.0
McCone	16.8	78.2	--	1.5	.4	--	--	.6	--	--	2.5	100.0
Richland	2.2	74.8	--	--	1.0	--	19.6	--	--	--	2.4	100.0
Roosevelt	--	96.2	--	--	--	--	3.8	--	--	--	--	100.0
Valley	10.6	81.2	4.1	--	1.8	--	2.3	--	--	--	--	100.0
Other	--	91.3	--	--	--	--	--	--	--	--	8.7	100.0
N. EAST	14.4	73.8	1.0	.5	1.3	--	5.7	1.2	.1	.1	1.9	100.0
Cascade	68.0	5.7	24.4	.6	.9	--	--	.1	.1	.2	--	100.0
Fergus	54.4	11.6	25.0	.4	5.1	--	--	--	2.7	--	.8	100.0
Judith Basin	58.8	37.4	.9	2.8	--	--	--	--	--	--	.1	100.0
Other	68.3	11.5	9.7	1.6	.6	--	--	--	.5	3.3	4.5	100.0
CENTRAL	62.0	14.2	17.9	1.1	2.0	--	--	.1	1.0	.6	1.1	100.0
Gallatin	38.4	20.0	.4	7.8	8.5	--	--	.6	8.2	--	16.1	100.0
Other	72.1	--	--	--	--	--	--	13.8	1.6	5.4	7.1	100.0
S. WEST	47.2	14.8	.3	5.8	6.3	--	--	4.0	6.5	1.4	13.7	100.0
Big Horn	33.8	32.2	33.4	--	--	--	--	--	--	--	.6	100.0
Carbon	43.5	.3	26.0	--	--	--	--	--	.7	19.9	9.6	100.0
Stillwater	74.1	7.4	12.4	2.5	--	--	--	--	2.5	--	1.1	100.0
Yellowstone	52.9	15.6	17.4	.1	4.4	4.7	--	--	.7	--	4.2	100.0
Other	57.4	13.0	1.9	12.1	12.5	--	--	--	--	--	3.1	100.0
S. CENTRAL	52.1	16.4	19.2	2.2	3.0	1.4	--	--	.8	1.9	3.0	100.0
Fallon	5.9	74.2	2.8	8.1	4.8	--	--	--	--	--	4.2	100.0
Powder River	46.9	43.2	--	9.6	--	--	--	--	--	--	.3	100.0
Prairie	54.5	36.4	7.6	--	1.5	--	--	--	--	--	--	100.0
Rosebud	62.5	34.3	3.2	--	--	--	--	--	--	--	--	100.0
Other	23.6	58.5	--	2.4	--	--	--	--	--	--	15.5	100.0
S. EAST	32.9	53.4	2.4	4.5	1.6	--	--	--	--	--	5.2	100.0
STATE	43.3	35.5	11.2	2.5	1.9	.8	.7	.6	.5	.5	2.5	100.0

SPRING WHEAT, EXCLUDING DURUM: PERCENT OF TOTAL SEEDED ACREAGE BY VARIETIES, DISTRICTS AND SELECTED COUNTIES, 1967

Dist. & County	Thatcher	Crim	Canthatch	Chinook	Centana	Ceres	Sawtana	Rescue	Justin	Sheridan	Other	Total
	Percent of Total Seeded Acreage											
N. WEST	38.8	.5	--	.9	9.8	13.1	--	--	--	4.7	32.2	100.0
Blaine	35.7	--	6.1	--	34.9	10.5	12.3	--	--	--	.5	100.0
Chouteau	15.5	--	--	10.9	45.2	22.1	--	5.7	--	--	.6	100.0
Glacier	79.9	--	--	--	--	--	--	20.1	--	--	--	100.0
Hill	61.9	--	1.0	--	4.4	23.8	4.4	2.4	--	--	2.1	100.0
Liberty	39.6	--	--	2.8	17.8	28.5	6.4	1.4	--	--	3.5	100.0
Phillips	86.9	--	--	2.4	7.8	--	.7	--	--	--	2.2	100.0
Pondera	53.7	--	--	13.3	7.4	2.8	9.1	13.7	--	--	--	100.0
Teton	50.8	--	--	3.0	27.5	4.8	4.5	8.8	--	--	.6	100.0
Toole	70.8	--	1.3	10.6	7.0	--	4.3	4.4	--	--	1.6	100.0
N. CENTRAL	57.7	--	1.1	4.0	14.8	11.7	4.7	4.3	--	--	1.7	100.0
Daniels	17.7	17.1	29.0	27.8	--	--	1.9	1.6	1.2	.7	3.0	100.0
Dawson	28.9	22.4	2.6	25.0	--	2.2	--	1.8	--	8.8	8.3	100.0
Garfield	6.7	28.1	--	--	--	60.7	--	--	4.5	--	--	100.0
McCone	58.9	14.8	4.4	14.3	1.3	2.0	--	1.3	.5	2.1	.4	100.0
Richland	33.7	29.2	16.4	6.2	--	--	--	--	3.2	1.0	10.3	100.0
Roosevelt	35.3	19.8	16.2	11.8	.6	--	11.6	3.2	--	.4	1.1	100.0
Sheridan	8.1	39.7	26.8	3.8	--	1.1	1.0	3.9	2.4	2.9	10.3	100.0
Valley	57.0	.4	14.0	18.7	1.5	--	6.3	1.5	--	--	.6	100.0
N. EASTERN	35.1	17.7	18.0	15.6	.6	1.0	4.7	2.1	.9	1.1	3.2	100.0
Broadwater	56.7	--	--	--	.2	36.7	--	--	--	--	6.4	100.0
Cascade	54.6	--	--	--	9.1	32.7	--	--	--	--	3.6	100.0
Fergus	2.3	--	--	--	53.5	29.1	12.8	--	--	--	2.3	100.0
Judith Basin	--	--	--	--	36.2	44.7	--	10.6	--	--	8.5	100.0
Other	24.2	--	9.4	--	8.6	53.9	--	3.1	--	--	.8	100.0
CENTRAL	25.8	--	3.2	--	21.3	41.2	2.9	2.4	--	--	3.2	100.0
Gallatin	33.3	--	24.2	8.0	34.5	--	--	--	--	--	--	100.0
Other	53.4	--	1.9	1.0	3.9	--	--	--	--	--	39.8	100.0
S. WEST	44.2	--	12.1	4.2	17.9	--	--	--	--	--	21.6	100.0
Yellowstone	87.5	--	--	--	5.0	2.5	--	--	--	--	5.0	100.0
Other	80.6	--	--	--	4.3	2.2	1.4	3.6	--	--	7.9	100.0
S. CENTRAL	82.1	--	--	--	4.5	2.2	1.1	2.8	--	--	7.3	100.0
Carter	--	26.0	--	--	16.9	--	--	--	35.1	7.8	14.2	100.0
Fallon	2.8	25.3	2.8	--	--	--	--	5.0	23.4	5.8	34.9	100.0
Wibaux	11.5	27.9	3.6	15.6	--	--	--	--	9.2	5.6	26.6	100.0
Other	24.1	29.0	--	--	5.6	19.1	--	.6	6.2	4.3	11.1	100.0
S. EAST	9.2	27.0	2.4	5.9	2.2	3.0	--	2.1	16.2	5.6	26.4	100.0
STATE	41.1	11.8	11.1	10.6	5.9	5.4	4.3	2.8	1.4	1.0	4.6	100.0

WHEAT: PERCENT OF TOTAL SEEDED ACREAGE BY VARIETIES 1962-1967

Class and Variety	1962	1963	1964	1965	1966	1967
	Percent of Total Seeded Acreage					
WINTER WHEAT						
Cheyenne	80.0	74.6	78.9	72.8	53.8	43.3
Winalta	--	--	.3	8.4	26.0	35.5
Warrior	.1	.1	1.7	6.3	9.1	11.2
Karmont	7.4	10.4	6.6	4.1	2.7	2.5
Itana	4.3	6.7	3.3	1.9	1.6	1.9
Gaines	--	.1	.9	1.1	.9	.8
Minter	--	--	.2	.2	.9	.7
Yogo	1.5	2.6	2.1	1.8	1.2	.6
Turkey	1.5	1.6	1.5	.9	1.2	.5
Newturk	2.8	1.4	1.3	.4	.1	.5
Rego	.3	.1	.4	.5	.5	.4
Delmar	--	--	.1	.2	.3	.3
Lancer	--	--	--	--	--	.3
Westmont	1.2	.9	.5	.2	.2	.1
Other	.9	1.5	2.2	1.2	1.5	1.4 1/
Total	100.0	100.0	100.0	100.0	100.0	100.0
SPRING WHEAT (Excluding Durum)						
Thatcher	37.4	39.4	37.9	37.8	38.6	41.1
Crim	--	--	*	.4	9.0	11.8
Canthatch	1.4	6.1	8.0	11.3	14.5	11.1
Chinook	18.2	16.8	14.3	15.2	11.6	10.6
Centana	13.0	10.5	8.1	5.4	6.4	5.9
Ceres	10.4	10.4	10.3	8.2	3.9	5.4
Sawtana	.1	1.6	6.7	6.0	5.5	4.3
Rescue	10.3	8.2	6.1	5.0	3.1	2.8
Justin	--	.1	.6	1.0	2.2	1.4
Sheridan	--	--	--	--	*	1.0
Lee	3.6	2.9	4.0	4.7	1.4	.4
Marquis	2.3	1.3	.9	1.4	.5	.3
Other	3.3	2.7	3.1	3.6	3.3	3.9 2/
Total	100.0	100.0	100.0	100.0	100.0	100.0
DURUM WHEAT						
Wells	2.4	18.4	37.2	50.1	68.5	63 3
Langdon	44.8	42.0	27.3	13.2	15.8	14.7
Lakota	.4	2.7	6.7	11.7	4.5	8.7
Stewart	29.7	21.9	16.8	18.8	8.7	7.4
Ramsey	10.7	7.4	4.8	3.4	.6	3.8
Mindum	11.7	7.1	5.5	2.1	1.4	1.4
Other	.3	.5	1.7	.7	.5	.7 3/
Total	100.0	100.0	100.0	100.0	100.0	100.0

1/Includes Comanche, Elgin, Hume, Omar, Scout, Tenmarq, Wichita, Kanred, and Bison. Also includes unknown varieties representing 0.9 percent of total seeded acreage.

2/Includes Cypress, Idaed, Lemhi, Manitou, Onas, Pembina, Pilot, Plainsman, Reward, Rushmore, U.N. 57, Valley, Fortuna, Selkirk, Chris, and Vesta. Also includes 9,400 Acres of unknown varieties representing 0.5 percent of total seeded acreage.

3/Varieties not identified.

* Less than 0.1 percent of total acreage.

DURUM WHEAT: PERCENT OF TOTAL SEEDED ACREAGE BY VARIETIES, DISTRICTS AND SELECTED COUNTIES, 1967

District & County	Wells	Langdon	Lakota	Stewart	Ramsey	Mindum	Other	Total
	Percent of Total Seeded Acreage							
N. WEST	37.5	37.5	12.5	12.5	--	--	--	100.0
Liberty	26.3	59.9	6.2	7.6	--	--	--	100.0
Pondera	46.8	36.1	1.5	11.7	3.9	--	--	100.0
Toole	94.9	--	--	3.4	--	--	1.7	100.0
Other	6.6	32.4	18.3	36.1	--	.5	6.1	100.0
N. CENTRAL	39.8	36.1	6.8	14.5	.9	.1	1.8	100.0
Daniels	75.9	11.2	12.9	--	--	--	--	100.0
Richland	59.1	--	--	--	--	40.9	--	100.0
Roosevelt	48.0	--	19.7	--	26.7	5.6	--	100.0
Sheridan	83.5	4.9	4.6	6.1	.9	--	--	100.0
Valley	74.5	--	25.5	--	--	--	--	100.0
Other	95.9	--	2.1	--	--	2.0	--	100.0
N. EAST	76.8	3.9	8.1	4.0	5.1	2.1	--	100.0
CENTRAL	15.4	15.4	--	7.7	46.1	--	15.4	100.0
S. WEST	28.6	57.1	--	14.3	--	--	--	100.0
S. CENTRAL	23.1	15.4	38.4	7.7	--	--	15.4	100.0
S. EAST	30.3	2.3	65.1	2.3	--	--	--	100.0
STATE	63.3	14.7	8.7	7.4	3.8	1.4	.7	100.0

RYE-1966 and 1967

Acreage, Yield, Production and Value by Counties–Principally Not Irrigated

COUNTY & DISTRICT	1966 Acres Planted	1966 Acres Harvested	1966 Yield per Harv. Acre	1966 Production	1966 Value	1967 Acres Planted	1967 Acres Harvested	1967 Yield per Harv. Acre	1967 Production	1967 Value
				Bushels	Dollars				Bushels	Dollars
Deer Lodge	100	--	--	--	--	--	--	--	--	--
Granite	--	--	--	--	--	100	--	--	--	--
Missoula	100	--	--	--	--	100	--	--	--	--
Powell	--	--	--	--	--	100	100	15.0	1,500	1,200
N. WEST	200	--	--	--	--	300	100	15.0	1,500	1,200
Blaine	700	--	--	--	--	500	200	17.0	3,400	2,800
Chouteau	100	--	--	--	--	--	--	--	--	--
Glacier	600	200	22.5	4,500	3,800	200	100	20.0	2,000	1,700
Hill	1,500	100	25.0	2,500	2,100	800	--	--	--	--
Phillips	700	100	30.0	3,000	2,500	800	100	25.0	2,500	2,100
Teton	100	--	--	--	--	100	--	--	--	--
Toole	1,400	1,200	36.0	43,200	36,200	900	900	27.0	24,300	20,200
N. CENTRAL	5,100	1,600	33.2	53,200	44,600	3,300	1,300	24.8	32,200	26,800
Daniels	600	400	14.0	5,600	4,100	200	100	14.0	1,400	1,100
Dawson	400	100	12.0	1,200	900	400	100	29.0	2,900	2,200
Garfield	--	--	--	--	--	200	--	--	--	--
McCone	300	--	--	--	--	100	--	--	--	--
Richland	--	--	--	--	--	200	200	35.0	7,000	5,300
Roosevelt	1,600	1,400	19.0	26,600	19,700	1,500	700	17.0	11,900	9,100
Sheridan	2,500	2,000	16.0	32,000	23,600	1,100	1,000	14.0	14,000	10,600
Valley	1,000	100	28.0	2,800	2,100	300	100	18.0	1,800	1,400
N. EAST	6,400	4,000	17.0	68,200	50,400	4,000	2,200	17.7	39,000	29,700
Cascade	100	--	--	--	--	--	--	--	--	--
Judith Basin	--	--	--	--	--	100	--	--	--	--
Lewis & Clark	100	--	--	--	--	--	--	--	--	--
Meagher	300	--	--	--	--	200	--	--	--	--
Musselshell	800	300	12.0	3,600	3,500	200	100	12.0	1,200	1,200
Petroleum	200	--	--	--	--	--	--	--	--	--
Wheatland	100	--	--	--	--	400	200	8.0	1,600	1,500
CENTRAL	1,600	300	12.0	3,600	3,500	900	300	9.3	2,800	2,700
Jefferson	300	--	--	--	--	200	100	12.0	1,200	1,200
Madison	--	--	--	--	--	200	--	--	--	--
Silver Bow	400	100	10.0	1,000	11,500	100	--	--	--	--
S. WEST	700	100	10.0	1,000	11,500	500	100	12.0	1,200	1,200
Big Horn	300	--	--	--	--	200	--	--	--	--
Stillwater	100	--	--	--	--	--	--	--	--	--
Yellowstone	--	--	--	--	--	200	200	25.0	5,000	3,500
S. CENTRAL	400	--	--	--	--	400	200	25.0	5,000	3,500
Carter	700	--	--	--	--	1,700	700	17.0	11,900	9,800
Custer	500	--	--	--	--	200	--	--	--	--
Fallon	200	--	--	--	--	500	100	14.0	1,400	1,100
Powder River	100	--	--	--	--	200	--	--	--	--
Rosebud	100	--	--	--	--	--	--	--	--	--
S. EAST	1,600	--	--	--	--	2,600	800	16.6	13,300	10,900
STATE	16,000	6,000	21.0	126,000	110,000	12,000	5,000	19.0	95,000	76,000

CORN -1966

Acreage, Utilization, Silage Yield–Irrigated and Not Irrigated

COUNTY & DISTRICT	ACRES				HARVESTED FOR SILAGE			
					Irrigated		Not Irrigated	
	Planted	Harvested for Grain	Harvested for Forage and Grazed	Harvested for Silage	Acres Harvested	Yield Per Harv. Acre	Acres Harvested	Yield Per Harv. Acre
						Tons		Tons
Flathead	400	--	100	300	200	20.0	100	10.0
Lake	400	--	--	300	300	19.0	--	--
Missoula	100	--	--	100	100	15.0	--	--
Ravalli	300	--	--	300	300	14.0	--	--
N. WEST	1,200	--	100	1,000	900	17.1	100	10.0
Blaine	1,400	100	200	1,000	800	14.0	200	5.0
Chouteau	400	--	--	400	100	13.0	300	7.0
Hill	400	--	--	400	100	15.0	300	4.0
Liberty	100	--	--	100	--	--	100	7.0
Phillips	1,200	--	200	900	700	12.0	200	5.0
Teton	300	--	--	300	300	12.0	--	--
N. CENTRAL	3,800	100	400	3,100	2,000	13.0	1,100	5.5
Daniels	800	--	500	300	--	--	300	3.0
Dawson	3,900	400	900	2,400	1,700	18.0	700	5.0
Garfield	900	100	400	400	--	--	400	6.0
McCone	1,300	--	400	900	100	15.0	800	5.0
Richland	10,000	600	2,900	6,200	2,900	16.5	3,300	6.0
Roosevelt	1,800	300	400	1,100	200	18.0	900	6.0
Sheridan	1,400	--	300	1,100	--	--	1,100	6.5
Valley	1,100	100	300	500	300	18.0	200	4.0
N. EAST	21,200	1,500	6,100	12,900	5,200	17.1	7,700	5.7
Broadwater	500	400	--	100	100	19.0	--	--
Cascade	1,300	--	--	1,300	1,300	19.0	--	--
Fergus	100	--	100	--	--	--	--	--
Golden Valley	100	--	100	--	--	--	--	--
Lewis & Clark	300	--	--	300	300	20.0	--	--
Musselshell	700	--	--	700	600	18.0	100	5.0
CENTRAL	3,000	400	200	2,400	2,300	18.9	100	5.0
Gallatin	200	--	--	200	200	21.5	--	--
S. WEST	200	--	--	200	200	21.5	--	--
Big Horn	3,100	100	--	2,900	2,400	18.0	500	5.0
Carbon	2,400	100	100	2,200	2,200	20.0	--	--
Park	200	--	--	200	200	18.0	--	--
Stillwater	1,300	--	--	1,300	1,300	20.0	--	--
Sweet Grass	200	--	--	200	200	18.0	--	--
Treasure	2,800	400	100	2,300	2,200	20.0	100	5.0
Yellowstone	11,200	200	100	10,700	10,500	20.0	200	7.0
S. CENTRAL	21,200	800	300	19,800	19,000	19.7	800	5.5
Carter	1,000	--	600	300	--	--	300	3.0
Custer	5,000	1,000	1,200	2,600	2,300	14.0	300	4.0
Fallon	2,300	100	1,400	700	--	--	700	5.0
Powder River	1,500	--	100	1,400	300	18.0	1,100	4.0
Prairie	1,900	300	600	900	600	14.0	300	4.0
Rosebud	1,500	700	100	700	600	16.0	100	4.0
Wibaux	4,200	100	900	3,000	--	--	3,000	3.5
S. EAST	17,400	2,200	4,900	9,600	3,800	14.6	5,800	3.8
STATE	68,000	5,000	12,000	49,000	33,400	18.2	15,600	5.0

CORN-1967

Acreage, Utilization, Silage Yield–Irrigated and Not Irrigated

COUNTY & DISTRICT	ACRES				HARVESTED FOR SILAGE			
					Irrigated		Not Irrigated	
	Planted	Harvested for Grain	Harvested for Forage and Grazed	Harvested for Silage	Acres Harvested	Yield per Harv. Acre	Acres Harvested	Yield per Harv. Acre
						Tons		Tons
Flathead	200	100	--	100	100	20.0	--	--
Lake	500	--	--	500	400	18.0	100	10.0
Missoula	100	--	--	100	100	17.0	--	--
Powell	100	--	--	100	100	18.0	--	--
Ravalli	400	100	--	300	300	20.0	--	--
N. WEST	1,300	200	--	1,100	1,000	18.7	100	10.0
Blaine	1,300	100	100	1,000	900	16.0	100	5.0
Chouteau	300	--	--	300	100	14.0	200	6.0
Hill	800	--	--	800	600	12.0	200	4.0
Liberty	100	--	100	--	--	--	--	--
Phillips	800	--	100	700	600	19.5	100	4.0
Teton	200	--	--	200	200	18.0	--	--
Toole	100	--	100	--	--	--	--	--
N. CENTRAL	3,600	100	400	3,000	2,400	16.0	600	4.8
Daniels	900	--	600	300	--	--	300	4.0
Dawson	4,200	400	900	2,900	2,500	28.0	400	4.0
Garfield	1,300	200	600	500	--	--	500	4.5
McCone	1,500	300	600	600	100	16.0	500	5.0
Richland	9,800	700	1,000	8,000	3,900	18.0	4,100	5.5
Roosevelt	3,200	200	1,400	1,600	200	15.0	1,400	4.0
Sheridan	2,100	--	300	1,800	--	--	1,800	3.5
Valley	1,900	100	1,000	800	700	16.0	100	5.0
N. EAST	24,900	1,900	6,400	16,500	7,400	21.1	9,100	4.7
Broadwater	200	100	--	100	100	22.0	--	--
Cascade	1,400	--	--	1,200	1,100	22.0	100	8.0
Fergus	500	--	100	400	300	16.0	100	4.0
Golden Valley	100	--	--	100	100	18.0	--	--
Judith Basin	100	--	--	100	100	18.0	--	--
Lewis & Clark	400	100	--	300	200	15.0	100	5.0
Musselshell	700	--	--	700	600	17.0	100	5.0
Petroleum	100	--	--	100	100	18.0	--	--
CENTRAL	3,500	200	100	3,000	2,600	19.2	400	5.5
Gallatin	300	--	--	300	300	20.0	--	--
Jefferson	100	--	--	100	100	14.0	--	--
Madison	100	--	--	100	100	18.0	--	--
S. WEST	500	--	--	500	500	18.4	--	--
Big Horn	1,900	100	100	1,600	1,500	18.0	100	6.0
Carbon	1,500	100	100	1,300	1,300	23.0	--	--
Stillwater	1,600	--	--	1,600	1,600	20.0	--	--
Sweet Grass	100	--	--	100	100	20.0	--	--
Treasure	2,300	800	100	1,400	1,400	22.0	--	--
Yellowstone	11,300	400	100	10,700	10,500	22.0	200	8.0
S. CENTRAL	18,700	1,400	400	16,700	16,400	21.5	300	7.3
Carter	1,500	--	700	700	300	13.0	400	3.0
Custer	3,200	2,200	400	500	500	12.0	--	--
Fallon	3,300	--	1,700	1,500	--	--	1,500	5.0
Powder River	1,100	--	100	1,000	300	14.0	700	4.5
Prairie	2,300	200	700	1,400	1,200	14.0	200	4.5
Rosebud	1,900	800	200	900	800	18.0	100	4.0
Wibaux	4,200	--	900	3,200	--	--	3,200	5.0
S. EAST	17,500	3,200	4,700	9,200	3,100	14.6	6,100	4.8
STATE	70,000	7,000	12,000	50,000	33,400	20.1	16,600	4.8

CORN FOR GRAIN-1966

Acreage, Yield, Production and Value by Counties–Irrigated and Not Irrigated

COUNTY & DISTRICT	TOTAL				IRRIGATED		NOT IRRIGATED	
	Acres Harvested	Yield per Harv. Acre	Production	Value	Acres Harvested	Yield per Harv. Acre	Acre Harvested	Yield per Harv. Acre
		Bushels		Dollars		Bu.		Bu.
Blaine	100	60.0	6,000	8,000	100	60.0	--	--
N. CENTRAL	100	60.0	6,000	8,000	100	60.0	--	--
Dawson	400	78.0	31,200	40,700	400	78.0	--	--
Garfield	100	12.0	1,200	1,600	--	--	100	12.0
Richland	600	50.2	30,100	39,200	500	57.0	100	16.0
Roosevelt	300	40.7	12,200	15,900	200	55.0	100	12.0
Valley	100	80.0	8,000	10,400	100	80.0	--	--
N. EAST	1,500	55.1	82,700	107,800	1,200	65.6	300	13.3
Broadwater	400	45.0	18,000	23,800	200	80.0	200	10.0
CENTRAL	400	45.0	18,000	23,800	200	80.0	200	10.0
Big Horn	100	70.0	7,000	10,000	100	70.0	--	--
Carbon	100	80.0	8,000	11,400	100	80.0	--	--
Treasure	400	105.0	42,000	60,100	400	105.0	--	--
Yellowstone	200	85.0	17,000	24,300	200	85.0	--	--
S. CENTRAL	800	92.5	74,000	105,800	800	92.5	--	--
Custer	1,000	78.0	78,000	106,100	1,000	78.0	--	--
Fallon	100	16.0	1,600	2,200	--	--	100	16.0
Prairie	300	80.0	24,000	32,700	300	80.0	--	--
Rosebud	700	49.0	34,300	46,700	700	49.0	--	--
Wibaux	100	14.0	1,400	1,900	--	--	100	14.0
S. EAST	2,200	63.3	139,300	189,600	2,000	68.2	200	15.0
STATE	5,000	64.0	320,000	435,000	4,300	72.3	700	12.9

CORN FOR GRAIN-1967

Acreage, Yield, Production and Value by Counties–Irrigated and Not Irrigated

COUNTY & DISTRICT	TOTAL				IRRIGATED		NOT IRRIGATED	
	Acres Harvested	Yield per Harv. Acre	Production	Value	Acres Harvested	Yield per Harv. Acre	Acres Harvested	Yield per Harv. Acre
		Bushels		Dollars		Bu.		Bu.
Flathead	100	18.0	1,800	2,600	--	--	100	18.0
Ravalli	100	60.0	6,000	8,700	100	60.0	--	--
N. WEST	200	39.0	7,800	11,300	100	60.0	100	18.0
Blaine	100	50.0	5,000	5,700	100	50.0	--	--
N. CENTRAL	100	50.0	5,000	5,700	100	50.0	--	--
Dawson	400	70.0	28,000	36,500	400	70.0	--	--
Garfield	200	9.0	1,800	2,300	--	--	200	9.0
McCone	300	12.0	3,600	4,700	--	--	300	12.0
Richland	700	57.7	40,400	52,600	600	65.0	100	14.0
Roosevelt	200	52.0	10,400	13,600	200	52.0	--	--
Valley	100	60.0	6,000	7,800	100	60.0	--	--
N. EAST	1,900	47.5	90,200	117,500	1,300	64.2	600	11.3
Broadwater	100	70.0	7,000	9,400	100	70.0	--	--
Lewis & Clark	100	10.0	1,000	1,300	--	--	100	10.0
CENTRAL	200	40.0	8,000	10,700	100	70.0	100	10.0
Big Horn	100	71.0	7,100	9,700	100	71.0	--	--
Carbon	100	80.0	8,000	10,900	100	80.0	--	--
Treasure	800	101.0	80,800	110,200	800	101.0	--	--
Yellowstone	400	85.0	34,000	46,400	400	85.0	--	--
S. CENTRAL	1,400	92.8	129,900	177,200	1,400	92.8	--	--
Custer	2,200	81.8	179,900	227,000	2,100	85.0	100	14.0
Prairie	200	60.0	12,000	15,100	200	60.0	--	--
Rosebud	800	54.0	43,200	54,500	800	54.0	--	--
S. EAST	3,200	73.5	235,100	296,600	3,100	75.4	100	14.0
STATE	7,000	68.0	476,000	619,000	6,100	76.2	900	12.2

FLAXSEED–1966

Acreage, Yield, Production and Value by Counties–Irrigated and Not Irrigated

COUNTY & DISTRICT	TOTAL Acres Planted	TOTAL Acres Harvested	TOTAL Yield per Harv. Acre	TOTAL Production	TOTAL Value	IRRIGATED Acres Harvested	IRRIGATED Yield per Harv. Acre	NOT IRRIGATED Acres Harvested	NOT IRRIGATED Yield per Harv. Acre
			Bushels		Dollars		Bu.		Bu.
Blaine	2,100	2,000	11.0	22,000	56,500	--	--	2,000	11.0
Chouteau	800	800	15.0	12,000	30,900	--	--	800	15.0
Hill	200	200	8.0	1,600	4,100	--	--	200	8.0
Pondera	100	100	15.0	1,500	3,800	--	--	100	15.0
Teton	300	300	16.3	4,900	12,600	100	23.0	200	13.0
Toole	300	300	8.0	2,400	6,200	--	--	300	8.0
N. CENTRAL	3,800	3,700	12.0	44,400	114,100	100	23.0	3,600	11.7
Daniels	4,800	4,600	12.1	55,700	147,000	100	17.0	4,500	12.0
Dawson	400	300	7.0	2,100	5,600	--	--	300	7.0
McCone	700	600	8.0	4,800	12,700	--	--	600	8.0
Richland	900	800	7.0	5,600	14,800	--	--	800	7.0
Roosevelt	1,700	1,500	8.0	12,000	31,700	--	--	1,500	8.0
Sheridan	1,100	1,000	8.0	8,000	21,100	--	--	1,000	8.0
Valley	700	700	10.6	7,400	19,500	100	20.0	600	9.0
N. EAST	10,300	9,500	10.1	95,600	252,400	200	18.5	9,300	9.9
Fergus	200	200	9.0	1,800	4,700	--	--	200	9.0
CENTRAL	200	200	9.0	1,800	4,700	--	--	200	9.0
Carter	100	100	7.0	700	1,900	--	--	100	7.0
Fallon	400	300	9.0	2,700	7,200	--	--	300	9.0
Wibaux	200	200	9.0	1,800	4,700	--	--	200	9.0
S. EAST	700	600	8.7	5,200	13,800	--	--	600	8.7
STATE	15,000	14,000	10.5	147,000	385,000	300	20.0	13,700	10.3

FLAXSEED–1967

Acreage, Yield, Production and Value by Counties–Irrigated and Not Irrigated

COUNTY & DISTRICT	TOTAL Acres Planted	TOTAL Acres Harvested	TOTAL Yield per Harv. Acre	TOTAL Production	TOTAL Value	IRRIGATED Acres Harvested	IRRIGATED Yield per Harv. Acre	NOT IRRIGATED Acres Harvested	NOT IRRIGATED Yield per Harv. Acre
			Bushels		Dollars		Bu.		Bu.
Blaine	600	500	6.0	3,000	7,500	--	--	500	6.0
Chouteau	200	200	9.0	1,800	4,500	--	--	200	9.0
Glacier	200	200	10.0	2,000	5,000	--	--	200	10.0
Hill	200	200	6.0	1,200	2,900	--	--	200	6.0
Teton	300	300	10.0	3,000	7,500	--	--	300	10.0
N. CENTRAL	1,500	1,400	7.9	11,000	27,400	--	--	1,400	7.9
Daniels	1,700	1,400	9.0	12,600	33,300	--	--	1,400	9.0
Dawson	400	400	6.0	2,400	6,300	--	--	400	6.0
McCone	500	400	4.0	1,600	4,200	--	--	400	4.0
Richland	800	600	11.0	6,600	17,400	--	--	600	11.0
Roosevelt	800	700	8.0	5,600	14,800	--	--	700	8.0
Sheridan	800	700	8.0	5,600	14,800	--	--	700	8.0
Valley	300	200	5.0	1,000	2,600	--	--	200	5.0
N. EAST	5,300	4,400	8.0	35,400	93,400	--	--	4,400	8.0
Fallon	200	200	8.0	1,600	4,200	--	--	200	8.0
S. EAST	200	200	8.0	1,600	4,200	--	--	200	8.0
STATE	7,000	6,000	8.0	48,000	125,000	--	--	6,000	8.0

OATS–1966

Acreage, Yield, Production and Value by Counties–Irrigated and Not Irrigated

COUNTY & DISTRICT	TOTAL					IRRIGATED		NOT IRRIGATED	
	Acres Planted	Acres Harvested	Yield per Harv. Acre	Production	Value	Acres Harvested	Yield per Harv. Acre	Acres Harvested	Yield per Harv. Acre
				Bushels	Dollars		Bu.		Bu.
Deer Lodge	600	400	59.2	23,700	15,500	300	64.0	100	45.0
Flathead	3,900	2,800	55.7	156,000	101,800	400	78.0	2,400	52.0
Granite	1,100	600	66.3	39,800	26,000	500	70.0	100	48.0
Lake	3,100	2,300	56.8	130,600	85,300	1,200	63.0	1,100	50.0
Lincoln	1,400	400	44.8	17,900	11,600	100	68.0	300	37.0
Mineral	400	200	55.0	11,000	7,200	200	55.0	--	--
Missoula	900	400	49.8	19,900	13,000	300	55.0	100	34.0
Powell	1,700	1,100	37.8	41,600	27,100	500	52.0	600	26.0
Ravalli	2,700	2,000	64.7	129,400	84,500	1,900	66.0	100	40.0
Sanders	1,900	900	34.0	30,600	20,000	300	46.0	600	28.0
N. WEST	17,700	11,100	54.1	600,500	392,000	5,700	63.2	5,400	44.4
Blaine	8,300	3,600	45.3	163,200	91,800	1,200	52.0	2,400	42.0
Chouteau	16,000	7,800	44.2	345,000	194,000	300	50.0	7,500	44.0
Glacier	5,000	3,700	42.2	156,200	87,900	100	50.0	3,600	42.0
Hill	19,900	6,600	34.3	226,500	127,400	100	55.0	6,500	34.0
Liberty	12,300	3,600	36.0	129,600	72,900	--	--	3,600	36.0
Phillips	20,000	7,500	36.3	272,400	153,200	1,100	44.0	6,400	35.0
Pondera	7,100	3,100	46.8	145,100	81,600	500	51.0	2,600	46.0
Teton	6,700	4,300	45.0	193,700	108,900	800	54.0	3,500	43.0
Toole	10,000	3,500	42.2	147,800	83,100	100	50.0	3,400	42.0
N. CENTRAL	105,300	43,700	40.7	1,779,500	1,000,800	4,200	50.0	39,500	39.7
Daniels	11,900	6,700	32.0	214,400	109,800	--	--	6,700	32.0
Dawson	15,600	11,500	29.9	344,400	176,500	700	60.0	10,800	28.0
Garfield	6,000	3,200	25.0	80,000	41,000	--	--	3,200	25.0
McCone	14,000	7,700	28.0	215,600	110,400	--	--	7,700	28.0
Richland	10,600	8,600	37.0	317,900	162,800	1,900	58.0	6,700	31.0
Roosevelt	19,200	9,300	40.0	372,000	190,500	--	--	9,300	40.0
Sheridan	20,700	13,200	37.0	488,400	250,200	--	--	13,200	37.0
Valley	23,600	7,300	39.1	285,100	146,000	1,000	52.0	6,300	37.0
N. EAST	121,600	67,500	34.3	2,317,800	1,187,200	3,600	56.7	63,900	33.1
Broadwater	1,600	1,100	53.1	58,400	33,400	1,000	55.0	100	34.0
Cascade	6,500	4,000	38.5	154,000	88,200	1,000	52.0	3,000	34.0
Fergus	11,500	7,000	32.2	225,600	129,100	100	48.0	6,900	32.0
Golden Valley	1,700	1,100	29.5	32,400	18,500	200	45.0	900	26.0
Judith Basin	6,300	4,700	35.3	165,900	95,000	200	42.0	4,500	35.0
Lewis & Clark	3,100	1,600	46.0	73,600	42,100	1,200	51.0	400	31.0
Meagher	2,500	1,500	36.4	54,600	31,300	900	44.0	600	25.0
Musselshell	3,200	1,100	34.5	37,900	21,700	500	47.0	600	24.0
Petroleum	1,300	400	33.0	13,200	7,600	100	54.0	300	26.0
Wheatland	3,500	2,400	31.8	76,300	43,700	700	41.0	1,700	28.0
CENTRAL	41,200	24,900	35.8	891,900	510,600	5,900	48.7	19,000	31.8
Beaverhead	1,700	500	60.0	30,000	20,200	500	60.0	--	--
Gallatin	6,700	5,300	47.7	252,600	170,000	2,700	56.0	2,600	39.0
Jefferson	2,800	700	40.3	28,200	19,000	300	58.0	400	27.0
Madison	4,600	2,100	52.8	110,900	74,600	2,000	54.0	100	29.0
Silver Bow	400	100	48.0	4,800	3,200	100	48.0	--	--
S. WEST	16,200	8,700	49.0	426,500	287,000	5,600	55.6	3,100	37.1
Big Horn	3,900	2,900	44.1	127,800	86,000	1,300	54.0	1,600	36.0
Carbon	4,600	3,400	55.9	189,900	127,800	2,500	63.0	900	36.0
Park	3,300	2,300	39.9	91,700	61,700	1,300	49.0	1,000	28.0
Stillwater	4,100	2,300	36.9	84,800	57,000	700	64.0	1,600	25.0
Sweet Grass	4,300	2,700	48.6	131,200	88,300	1,900	56.0	800	31.0
Treasure	1,100	800	52.0	41,600	28,000	400	70.0	400	34.0
Yellowstone	6,300	3,700	56.8	210,200	141,400	2,700	66.0	1,000	32.0
S. CENTRAL	27,600	18,100	48.5	877,200	590,200	10,800	60.1	7,300	31.3
Carter	4,700	1,700	16.0	27,200	17,200	--	--	1,700	16.0
Custer	6,200	3,600	38.0	136,800	86,600	1,600	58.0	2,000	22.0
Fallon	8,900	3,400	23.0	78,200	49,500	--	--	3,400	23.0
Powder River	3,800	1,400	24.1	33,800	21,400	200	49.0	1,200	20.0
Prairie	4,800	2,600	26.6	69,200	43,800	400	63.0	2,200	20.0
Rosebud	3,400	1,800	39.4	70,900	44,800	700	51.0	1,100	32.0
Wibaux	7,600	5,500	29.0	159,500	100,900	--	--	5,500	29.0
S. EAST	39,400	20,000	28.8	575,600	364,200	2,900	56.4	17,100	24.1
STATE	369,000	194,000	38.5	7,469,000	4,332,000	38,700	56.5	155,300	34.0

OATS–1967

Acreage, Yield, Production and Value by Counties–Irrigated and Not Irrigated

COUNTY & DISTRICT	TOTAL Acres Planted	TOTAL Acres Harvested	TOTAL Yield per Harv. Acre	TOTAL Production	TOTAL Value	IRRIGATED Acres Harvested	IRRIGATED Yield per Harv. Acre	NOT IRRIGATED Acres Harvested	NOT IRRIGATED Yield per Harv. Acre
			Bushels		Dollars		Bu.		Bu.
Deer Lodge	800	200	56.0	11,200	8,100	200	56.0	--	--
Flathead	1,500	1,200	45.0	54,000	39,200	200	80.0	1,000	38.0
Granite	1,400	700	46.7	32,700	23,800	500	55.0	200	26.0
Lake	3,600	2,500	43.1	107,800	78,300	1,400	55.0	1,100	28.0
Lincoln	1,100	300	43.0	12,900	9,400	100	57.0	200	36.0
Mineral	300	200	49.5	9,900	7,200	100	60.0	100	39.0
Missoula	700	300	57.3	17,200	12,500	200	68.0	100	36.0
Powell	1,200	700	39.0	27,300	19,800	400	42.0	300	35.0
Ravalli	2,300	1,600	63.4	101,500	73,700	1,500	65.0	100	40.0
Sanders	900	700	37.1	26,000	18,900	200	50.0	500	32.0
N. WEST	13,800	8,400	47.7	400,500	290,900	4,800	58.6	3,600	33.1
Blaine	6,400	3,200	30.5	97,500	59,000	900	47.0	2,300	24.0
Chouteau	8,900	4,100	26.6	109,000	66,000	100	50.0	4,000	26.0
Glacier	3,000	2,500	25.0	62,500	37,800	--	--	2,500	25.0
Hill	11,500	2,500	18.2	45,400	27,500	300	34.0	2,200	16.0
Liberty	4,700	2,700	20.0	54,000	32,700	--	--	2,700	20.0
Phillips	17,100	4,500	29.5	132,600	80,200	1,200	50.0	3,300	22.0
Pondera	3,600	2,700	28.9	78,000	47,200	700	40.0	2,000	25.0
Teton	2,500	1,500	35.8	53,700	32,500	300	51.0	1,200	32.0
Toole	5,700	2,300	20.0	46,000	27,800	--	--	2,300	20.0
N. CENTRAL	63,400	26,000	26.1	678,700	410,700	3,500	45.9	22,500	23.0
Daniels	6,800	4,200	28.0	117,600	66,400	--	--	4,200	28.0
Dawson	6,600	5,300	34.8	184,500	104,200	300	65.0	5,000	33.0
Garfield	4,200	3,100	25.6	79,500	44,900	200	35.0	2,900	25.0
McCone	9,200	6,500	33.0	214,500	121,200	--	--	6,500	33.0
Richland	8,400	7,100	41.0	291,300	164,600	1,900	63.0	5,200	33.0
Roosevelt	11,400	6,600	29.0	191,400	108,100	--	--	6,600	29.0
Sheridan	13,100	7,400	25.2	186,700	105,500	100	42.0	7,300	25.0
Valley	14,700	3,800	24.7	93,900	53,000	500	36.0	3,300	23.0
N. EAST	74,400	44,000	30.9	1,359,400	767,900	3,000	56.1	41,000	29.0
Broadwater	1,200	800	65.6	52,500	32,800	700	70.0	100	35.0
Cascade	3,100	2,300	31.8	73,100	45,700	900	47.0	1,400	22.0
Fergus	7,300	3,800	32.0	121,600	76,000	200	50.0	3,600	31.0
Golden Valley	1,000	500	32.8	16,400	10,300	100	40.0	400	31.0
Judith Basin	4,900	4,200	26.0	109,000	68,200	200	45.0	4,000	25.0
Lewis & Clark	5,500	1,900	43.1	81,800	51,200	1,600	47.0	300	22.0
Meagher	1,900	1,300	56.9	74,000	46,300	900	68.0	400	32.0
Musselshell	2,300	1,900	36.7	69,700	43,600	600	49.0	1,300	31.0
Petroleum	1,100	700	34.3	24,000	15,000	200	60.0	500	24.0
Wheatland	2,500	2,000	28.0	56,000	35,000	500	34.0	1,500	26.0
CENTRAL	30,800	19,400	35.0	678,100	424,100	5,900	52.4	13,500	27.3
Beaverhead	3,400	2,200	61.7	135,800	98,600	2,100	63.0	100	35.0
Gallatin	5,000	4,600	49.1	225,800	164,000	2,900	55.0	1,700	39.0
Jefferson	1,800	500	54.0	27,000	19,600	400	57.0	100	42.0
Madison	5,300	2,500	59.8	149,400	108,500	2,300	62.0	200	34.0
Silver Bow	400	200	56.0	11,200	8,100	200	56.0	--	--
S. WEST	15,900	10,000	54.9	549,200	398,800	7,900	59.3	2,100	38.5
Big Horn	2,600	2,400	54.8	131,600	90,200	1,100	70.0	1,300	42.0
Carbon	2,700	2,400	67.9	162,900	111,700	2,100	71.0	300	46.0
Park	2,000	1,700	55.1	93,600	64,200	1,000	60.0	700	48.0
Stillwater	2,800	1,300	51.5	66,900	45,900	700	63.0	600	38.0
Sweet Grass	4,300	1,900	53.5	101,600	69,700	1,700	56.0	200	32.0
Treasure	700	600	78.3	47,000	32,200	400	100.0	200	35.0
Yellowstone	3,400	2,200	60.2	132,500	90,900	1,900	65.0	300	30.0
S. CENTRAL	18,500	12,500	58.9	736,100	504,800	8,900	66.2	3,600	40.9
Carter	3,100	2,400	29.4	70,500	46,900	100	61.0	2,300	28.0
Custer	4,800	3,700	52.8	195,300	130,000	1,800	80.0	1,900	27.0
Fallon	7,100	4,700	32.4	152,200	101,300	100	50.0	4,600	32.0
Powder River	1,700	1,000	35.6	35,600	23,700	200	50.0	800	32.0
Prairie	1,800	900	42.0	37,800	25,200	200	70.0	700	34.0
Rosebud	3,600	2,300	51.0	117,400	78,200	700	90.0	1,600	34.0
Wibaux	5,100	4,700	36.0	169,200	112,700	--	--	4,700	36.0
S. EAST	27,200	19,700	39.5	778,000	518,000	3,100	78.1	16,600	32.3
STATE	244,000	140,000	37.0	5,180,000	3,315,200	37,100	59.8	102,900	28.8

BARLEY—1966

Acreage, Yield, Production and Value by Counties—Irrigated and Not Irrigated

COUNTY & DISTRICT	TOTAL Acres Planted	TOTAL Acres Harvested	TOTAL Yield per Harv. Acre	TOTAL Production	TOTAL Value	IRRIGATED Acres Harvested	IRRIGATED Yield per Harv. Acre	NOT IRRIGATED Acres Harvested	NOT IRRIGATED Yield per Harv. Acre
			Bushels		Dollars		Bu.		Bu.
Deer Lodge	1,100	900	30.0	27,000	25,800	400	40.0	500	22.0
Flathead	19,300	18,200	53.5	973,700	932,800	3,500	71.0	14,700	49.3
Granite	2,000	1,600	35.0	56,000	53,600	800	46.0	800	24.0
Lake	6,600	6,400	44.6	285,500	273,500	2,900	55.0	3,500	36.0
Lincoln	500	300	43.3	13,000	12,500	100	50.0	200	40.0
Mineral	400	300	30.0	9,000	8,600	100	40.0	200	25.0
Missoula	3,300	3,100	42.6	132,200	126,600	1,900	50.0	1,200	31.0
Powell	4,800	4,100	33.8	138,600	132,800	1,400	45.0	2,700	28.0
Ravalli	8,300	8,200	55.0	451,100	432,100	6,100	65.0	2,100	26.0
Sanders	2,800	2,600	38.8	100,800	96,600	500	42.0	2,100	38.0
N. WEST	49,100	45,700	47.9	2,186,900	2,094,900	17,700	59.1	28,000	40.8
Blaine	51,400	46,200	41.4	1,912,600	1,637,200	2,300	49.0	43,900	41.0
Chouteau	144,200	138,600	46.0	6,380,000	5,461,400	1,100	50.0	137,500	46.0
Glacier	81,500	81,000	43.2	3,498,500	2,994,700	2,700	48.0	78,300	43.0
Hill	139,200	135,900	40.5	5,504,600	4,712,000	200	44.0	135,700	40.5
Liberty	84,100	82,000	45.0	3,690,000	3,158,700	--	--	82,000	45.0
Phillips	34,200	33,300	33.6	1,117,600	956,600	1,100	50.0	32,200	33.0
Pondera	106,300	104,400	48.3	5,043,900	4,317,700	9,300	52.0	95,100	48.0
Teton	91,700	88,500	45.5	4,027,500	3,447,500	11,100	63.0	77,400	43.0
Toole	122,200	121,000	45.0	5,445,000	4,661,000	--	--	121,000	45.0
N. CENTRAL	854,800	830,900	44.1	36,619,700	31,346,800	27,800	55.5	803,100	43.7
Daniels	50,900	50,000	30.0	1,501,800	1,255,000	100	46.0	49,900	30.0
Dawson	30,100	29,100	30.3	880,500	735,800	500	45.0	28,600	30.0
Garfield	11,900	9,600	25.0	240,000	200,500	--	--	9,600	25.0
McCone	42,900	35,800	29.0	1,039,300	868,500	100	40.0	35,700	29.0
Richland	37,300	35,400	32.8	1,162,200	971,100	2,700	55.0	32,700	31.0
Roosevelt	76,700	74,800	31.0	2,318,800	1,937,700	--	--	74,800	31.0
Sheridan	70,700	70,100	29.0	2,032,900	1,698,700	--	--	70,100	29.0
Valley	90,600	87,300	32.3	2,818,800	2,355,500	1,800	46.0	85,500	32.0
N. EAST	411,100	392,100	30.6	11,994,300	10,022,800	5,200	50.5	386,900	30.3
Broadwater	6,500	6,300	34.9	220,000	190,500	1,900	44.0	4,400	31.0
Cascade	39,200	37,000	38.2	1,413,200	1,224,100	1,800	42.0	35,200	38.0
Fergus	72,900	68,100	34.0	2,316,600	2,006,600	200	40.0	67,900	34.0
Golden Valley	5,500	4,900	23.5	115,300	99,900	200	36.0	4,700	23.0
Judith Basin	28,300	27,300	36.0	983,600	852,000	100	44.0	27,200	36.0
Lewis & Clark	11,700	9,700	27.5	266,400	230,800	2,100	40.0	7,600	24.0
Meagher	4,900	4,400	26.6	117,100	101,400	800	38.0	3,600	24.1
Musselshell	5,200	4,700	23.3	109,300	94,700	100	35.0	4,600	23.0
Petroleum	3,000	1,900	30.1	57,200	49,600	300	38.0	1,600	28.6
Wheatland	6,900	6,500	29.6	192,100	166,400	600	35.0	5,900	29.0
CENTRAL	184,100	170,800	33.9	5,790,800	5,016,000	8,100	40.6	162,700	33.6
Beaverhead	5,300	4,100	53.6	219,700	210,400	3,800	56.0	300	23.0
Gallatin	32,000	31,200	42.3	1,319,400	1,264,000	10,900	54.0	20,300	36.0
Jefferson	4,100	3,300	27.3	90,000	86,200	600	60.0	2,700	20.0
Madison	6,400	5,000	43.5	217,400	208,300	3,700	47.5	1,300	32.0
Silver Bow	100	100	40.0	4,000	3,800	100	40.0	--	--
S. WEST	47,900	43,700	42.3	1,850,500	1,772,700	19,100	53.3	24,600	33.9
Big Horn	33,400	32,200	32.5	1,046,300	1,044,900	3,700	44.0	28,500	31.0
Carbon	13,500	12,800	37.4	478,800	478,200	4,300	56.0	8,500	28.0
Park	7,300	6,300	28.9	181,800	181,500	1,200	41.0	5,100	26.0
Stillwater	22,000	20,200	30.1	608,500	607,700	1,700	61.0	18,500	27.3
Sweet Grass	9,800	8,300	29.8	247,200	246,900	1,100	48.0	7,200	27.0
Treasure	2,300	2,100	43.7	91,800	91,700	1,300	54.0	800	27.0
Yellowstone	36,300	33,200	34.6	1,147,200	1,145,700	7,200	51.0	26,000	30.0
S. CENTRAL	124,600	115,100	33.0	3,801,600	3,796,600	20,500	51.1	94,600	29.1
Carter	9,300	6,100	20.6	125,900	119,300	300	33.0	5,800	20.0
Custer	5,600	4,400	20.5	90,000	85,300	400	35.0	4,000	19.0
Fallon	14,800	13,200	25.0	330,000	312,800	--	--	13,200	25.0
Powder River	7,100	4,600	19.3	88,900	84,300	100	34.0	4,500	19.0
Prairie	6,900	6,200	28.0	173,600	164,500	--	--	6,200	28.0
Rosebud	11,200	10,500	26.7	280,800	266,100	800	60.0	9,700	24.0
Wibaux	8,500	7,700	30.0	231,000	218,900	--	--	7,700	30.0
S. EAST	63,400	52,700	25.1	1,320,200	1,251,200	1,600	47.1	51,100	24.4
STATE	1,735,000	1,651,000	38.5	63,564,000	55,301,000	100,000	53.2	1,551,000	37.6

BARLEY–1967

Acreage, Yield, Production and Value by Counties–Irrigated and Not Irrigated

COUNTY & DISTRICT	TOTAL					IRRIGATED		NOT IRRIGATED	
	Acres Planted	Acres Harvested	Yield per Harv. Acre	Production	Value	Acres Harvested	Yield per Harv. Acre	Acres Harvested	Yield per Harv. Acre
				Bushels	Dollars		Bu.		Bu.
Deer Lodge	1,100	700	36.7	25,700	24,700	600	38.0	100	29.0
Flathead	19,700	19,400	46.2	895,400	859,300	3,800	55.0	15,600	44.0
Granite	2,000	1,900	38.9	74,000	71,000	1,300	44.0	600	28.0
Lake	6,300	5,800	45.9	266,000	255,200	3,000	56.0	2,800	35.0
Lincoln	400	200	32.0	6,400	6,100	--	--	200	32.0
Mineral	400	300	33.3	10,000	9,600	100	40.0	200	30.0
Missoula	2,900	2,800	40.3	112,800	108,200	1,600	45.0	1,200	34.0
Powell	5,400	4,900	33.4	163,800	157,200	1,700	38.0	3,200	31.0
Ravalli	8,900	8,600	56.3	484,000	464,400	6,400	66.0	2,200	28.0
Sanders	1,600	1,400	32.9	46,000	44,100	400	40.0	1,000	30.0
N. WEST	48,700	46,000	45.3	2,084,100	1,999,800	18,900	54.8	27,100	38.7
Blaine	44,900	43,000	20.1	862,800	725,500	2,400	55.0	40,600	18.0
Chouteau	96,200	93,600	31.1	2,913,600	2,449,800	800	46.0	92,800	31.0
Glacier	88,400	81,500	29.4	2,395,800	2,014,400	1,700	48.0	79,800	29.0
Hill	82,200	77,500	19.0	1,472,500	1,238,100	--	--	77,500	19.0
Liberty	68,200	66,400	20.0	1,328,000	1,116,600	--	--	66,400	20.0
Phillips	26,600	25,200	19.8	497,700	418,500	900	40.0	24,300	19.0
Pondera	80,400	79,500	32.4	2,579,300	2,168,700	4,100	59.0	75,400	31.0
Teton	62,700	61,700	34.6	2,133,500	1,793,900	9,600	54.0	52,100	31.0
Toole	108,700	102,800	25.0	2,570,000	2,160,900	--	--	102,800	25.0
N. CENTRAL	658,300	631,200	26.5	16,753,200	14,086,400	19,500	53.7	611,700	25.7
Daniels	36,200	34,800	19.0	661,200	536,300	--	--	34,800	19.0
Dawson	19,500	18,500	32.5	600,400	487,000	400	53.0	18,100	32.0
Garfield	7,100	6,700	31.0	207,700	168,500	--	--	6,700	31.0
McCone	25,300	23,600	30.0	708,000	574,300	--	--	23,600	30.0
Richland	27,900	26,800	34.5	923,400	749,000	2,600	48.0	24,200	33.0
Roosevelt	58,800	57,500	28.0	1,611,700	1,307,300	100	45.0	57,400	28.0
Sheridan	37,900	36,200	22.0	796,400	646,000	--	--	36,200	22.0
Valley	59,100	58,000	22.4	1,301,500	1,055,700	1,500	39.0	56,500	22.0
N. EAST	271,800	262,100	26.0	6,810,300	5,524,100	4,600	45.4	257,500	25.6
Broadwater	10,500	10,200	41.8	426,100	358,300	3,100	55.0	7,100	36.0
Cascade	24,700	21,200	29.3	621,400	522,500	1,100	35.0	20,100	29.0
Fergus	59,400	55,400	26.0	1,441,200	1,211,700	100	34.0	55,300	26.0
Golden Valley	3,400	2,800	29.0	81,200	68,300	--	--	2,800	29.0
Judith Basin	22,300	21,500	29.0	623,500	524,200	--	--	21,500	29.0
Lewis & Clark	6,400	4,900	27.4	134,400	113,000	1,400	36.0	3,500	24.0
Meagher	5,900	5,300	34.7	183,800	154,500	1,200	37.0	4,100	34.0
Musselshell	3,200	2,800	35.5	99,500	83,700	300	40.0	2,500	35.0
Petroleum	2,300	1,500	34.5	51,800	43,600	200	38.0	1,300	34.0
Wheatland	7,700	7,200	32.3	232,800	195,700	600	36.0	6,600	32.0
CENTRAL	145,800	132,800	29.3	3,895,700	3,275,500	8,000	43.6	124,800	28.4
Beaverhead	7,900	6,300	63.4	399,300	359,400	5,700	67.0	600	29.0
Gallatin	31,200	30,400	47.5	1,443,300	1,299,200	11,100	57.0	19,300	42.0
Jefferson	2,400	1,900	32.6	62,000	55,800	400	50.0	1,500	28.0
Madison	8,100	6,200	46.0	285,000	256,600	3,400	55.0	2,800	35.0
Silver Bow	200	100	40.0	4,000	3,600	100	40.0	--	--
S. WEST	49,800	44,900	48.9	2,193,600	1,974,600	20,700	59.2	24 200	40.0
Big Horn	27,300	26,800	38.8	1,038,700	996,700	2,900	45.0	23,900	38.0
Carbon	14,200	13,800	47.8	659,100	632,400	5,300	57.0	8,500	42.0
Park	6,800	5,900	41.7	246,100	236,100	1,400	44.0	4,500	41.0
Stillwater	13,900	13,200	32.4	428,100	410,800	900	52.0	12,300	31.0
Sweet Grass	10,100	9,500	38.1	361,900	347,300	1,300	45.0	8,200	37.0
Treasure	3,100	2,900	48.3	140,100	134,400	1,000	66.0	1,900	39.0
Yellowstone	20,300	19,400	43.8	850,200	815,800	6,900	58.0	12,500	36.0
S. CENTRAL	95,700	91,500	40.7	3,724,200	3,573,500	19,700	54.1	71,800	37.0
Carter	6,700	6,300	28.6	180,300	162,300	600	44.0	5,700	27.0
Custer	4,100	3,800	36.0	136,800	123,100	400	70.0	3,400	32.0
Fallon	12,700	12,100	30.0	363,000	326,800	--	--	12,100	30.0
Powder River	2,700	2,400	34.3	82,400	74,200	100	42.0	2,300	34.0
Prairie	5,100	4,900	30.0	147,000	132,300	--	--	4,900	30.0
Rosebud	10,100	9,800	40.0	392,200	353,100	900	60.0	8,900	38.0
Wibaux	7,500	7,200	36.0	259,200	233,300	--	--	7,200	36.0
S. EAST	48,900	46,500	33.6	1,560,900	1,405,100	2,000	56.3	44,500	32.5
STATE	1,319,000	1,255,000	29.5	37,022,000	31,839,000	93,400	54.0	1,161,600	27.5

BARLEY: PERCENT OF STATE TOTAL SEEDED ACREAGE BY VARIETIES, 1961–1967

Variety	1961	1962	1963	1964	1965	1966	1967
	Percent of Total Seeded Acreage						
Compana	66.5	69.7	63.3	51.9	42.5	39.0	28.5
Betzes	20.8	20.3	21.1	17.4	20.4	19.4	15.2
Unitan	1.0	1.7	5.7	10.1	12.2	14.1	15.0
Hypana	--	--	--	--	*	*	12.8
Dekap	--	*	0.2	1.8	3.5	6.6	11.0
Palliser	--	0.1	1.9	9.1	9.0	5.5	5.4
Larker	--	--	*	0.3	1.7	6.8	4.8
Ingrid	--	0.1	0.2	0.8	1.4	1.9	1.8
Vantage	4.2	2.5	1.7	2.2	2.0	1.8	1.0
Dickson	--	--	--	--	*	*	0.9
Herta	0.1	0.1	0.4	0.8	1.0	0.8	0.9
Freja	0.5	0.6	0.4	0.6	0.6	0.4	0.3
Horsford	--	--	--	--	*	*	0.3
Moravian	1.0	1.1	1.9	0.6	0.9	0.3	0.2
Other	5.9	3.8	3.2	4.4	4.8	3.4	1.9 2/
TOTAL	100.0	100.0	100.0	100.0	100.0	100.0	100.0

* Less than 0.1 percent of total acreage.

1/Preliminary.

2/Includes Alpine, Belford, California, Carlsen 80, Conquest, Glacier, Hannachen, Hiland, Horn, Keystone, Olympia, Piroline, Titan, Trebi, and Yukon. Also includes unknown varieties representing 0.8 percent of the State's seeded acres.

BARLEY: PERCENT OF TOTAL SEEDED ACREAGE BY VARIETIES AND DISTRICTS, 1967

Variety	N. WEST	N. CENT	N. EAST	CENT	S. WEST	S. CENT	S. EAST	STATE
	Percent of Total Seeded Acreage							
Compana	6.3	26.7	17.0	54.3	27.3	49.5	35.1	28.5
Betzes	4.8	24.2	6.7	3.1	16.0	1.3	5.3	15.2
Unitan	12.2	8.0	27.4	10.8	48.2	13.3	24.5	15.0
Hypana	.9	13.8	8.3	19.5	6.5	20.0	10.7	12.8
Dekap	--	20.5	1.4	.7	--	2.7	--	11.0
Palliser	--	4.9	9.5	7.0	--	1.2	.4	5.4
Larker	.4	.2	18.0	--	--	--	20.4	4.8
Ingrid	52.8	--	.1	.5	--	--	--	1.8
Vantage	7.2	.1	.9	.3	--	8.2	.2	1.0
Dickson	--	--	4.1	--	--	--	1.3	.9
Herta	--	.5	2.6	.2	--	.6	--	.9
Freja	8.7	--	--	--	--	--	--	.3
Horsford	--	.2	--	.9	2.0	--	--	.3
Moravian	--	--	.1	1.6	--	--	--	.2
Other	6.7	.9	3.9	1.1	--	3.2	2.1	1.9
TOTAL	100.0	100.0	100.0	100.0	100.0	100.0	100.0	100.0

SUGAR BEETS—1966 and 1967

Acreage, Yield, Production and Value by Counties—All Irrigated

COUNTY & DISTRICT	1966 Acres Planted	1966 Acres Harvested	1966 Yield per Harv. Acre	1966 Production	1966 Value[1]	1967 Acres Planted	1967 Acres Harvested	1967 Yield per Harv. Acre	1967 Production	1967 Value[1]
			Tons		Dollars			Tons		Dollars
Lake	320	220	11.4	2,500	33,700	--	--	--	--	-
Missoula	380	195	15.4	3,000	39,200	--	--	--	--	--
Ravalli	955	665	16.8	11,200	151,200	520	490	20.6	10,100	144,400
N. WEST	1,655	1,080	15.5	16,700	224,100	520	490	20.6	10,100	144,400
Blaine	1,415	1,250	13.5	16,900	228,200	960	930	13.8	12,800	183,000
Phillips	65	65	16.9	1,100	14,800	160	160	12.5	2,000	28,600
N. CENTRAL	1,480	1,315	13.7	18,000	243,000	1,120	1,090	13.6	14,800	211,600
Dawson	3,350	3,300	17.8	58,600	789,800	3,540	3,400	18.3	62,300	890,900
Richland	10,650	10,470	16.9	177,000	2,389,600	10,800	10,500	16.8	176,800	2,528,200
N. EAST	14,000	13,770	17.1	235,600	3,179,400	14,340	13,900	17.2	239,100	3,419,100
Broadwater	1,620	1,340	13.3	17,800	240,300	1,220	1,200	14.8	17,700	253,100
Lewis & Clark	135	135	8.1	1,100	14,900	210	210	11.0	2,300	32,900
CENTRAL	1,755	1,475	12.8	18,900	255,200	1,430	1,410	14.2	20,000	286,000
Big Horn	9,430	9,050	16.4	148,200	2,000,800	9,550	8,950	17.1	152,600	2,182,200
Carbon	5,610	5,190	16.3	84,600	1,140,800	6,400	6,100	17.0	103,600	1,481,400
Stillwater	1,330	1,260	19.0	24,000	324,000	1,300	1,290	19.3	24,900	356,100
Treasure	3,530	3,480	20.4	70,900	957,200	3,440	3,300	19.6	64,600	923,800
Yellowstone	13,630	13,280	18.0	238,600	3,221,100	12,900	12,400	18.8	233,400	3,337,600
S. CENTRAL	33,530	32,260	17.6	566,300	7,643,900	33,590	32,040	18.1	579,100	8,281,100
Custer	3,740	3,660	16.4	60,000	814,100	3,030	2,900	17.8	51,600	737,900
Prairie	2,310	2,260	16.7	37,700	509,000	2,460	2,350	16.7	39,200	560,600
Rosebud	2,930	2,880	18.0	51,800	699,300	3,010	2,920	18.2	53,100	759,300
S. EAST	8,980	8,800	17.0	149,500	2,022,400	8,500	8,170	17.6	143,900	2 057,800
STATE	61,400	58,700	17.1	1,005,000	13,568,000	59,500	57,100	17.6	1,007,000	14,400,000

1/Excludes government payments under the Sugar Act.

DRY BEANS—1966 and 1967

Acreage, Yield, Production and Value by Counties—All Irrigated

COUNTY & DISTRICT	1966 Acres Planted	1966 Acres Harvested	1966 Yield per Harv. Acre	1966 Production	1966 Value	1967 Acres Planted	1967 Acres Harvested	1967 Yield per Harv. Acre	1967 Production	1967 Value
			100-lb. bags (Cleaned)		Dollars			100-lb. bags (Cleaned)		Dollars
Dawson	1,100	1,100	20.5	22,600	124,300	700	700	16.6	11,600	90,000
McCone	100	100	19.0	1,900	10,500	--	--	--	--	--
Richland	2,700	2,700	17.5	47,200	259,700	1,600	1,600	17.5	28,000	217,400
N. EAST	3,900	3,900	18.4	71,700	394,500	2,300	2,300	17.2	39,600	307,400
Big Horn	800	800	21.0	16,800	100,200	700	700	17.0	11,900	96,300
Carbon	4,200	4,200	19.0	79,800	476,000	2,100	2,100	18.5	38,800	313,900
Stillwater	400	400	17.0	6,800	40,600	300	300	17.3	5,200	42,100
Treasure	400	400	18.0	7,200	42,900	900	900	19.0	17,100	138,300
Yellowstone	3,700	3,700	16.5	61,000	363,800	1,700	1,700	18.5	31,400	254,000
S. CENTRAL	9,500	9,500	18.1	171,600	1,023,500	5,700	5,700	18.3	104,400	844,600
Custer	300	300	11.3	3,400	17,200	--	--	--	--	--
Prairie	200	200	19.0	3,800	19,200	--	--	--	--	--
Rosebud	100	100	15.0	1,500	7,600	--	--	--	--	--
S. EAST	600	600	14.5	8,700	44,000	--	--	--	-	--
STATE	14,000	14,000	18.0	252,000	1,462,000	8,000	8,000	18.0	144,000	1,152,000

POTATOES–1966

Acreage, Yield, Production and Value by Counties–Irrigated and Not Irrigated

COUNTY & DISTRICT	TOTAL					IRRIGATED		NOT IRRIGATED	
	Acres Planted	Acres Harvested	Yield per Harv. Acre	Production	Value	Acres Harvested	Yield per Harv. Acre	Acres Harvested	Yield per Harv. Acre
				Cwt.	Dollars		Cwt.		Cwt.
Deer Lodge	960	946	155	147,100	441,300	904	160	42	60
Flathead	466	460	203	93,200	279,600	412	215	48	95
Lake	1,436	1,419	222	315,500	946,500	1,396	225	23	60
Powell	485	479	178	85,100	255,300	470	180	9	55
Ravalli	400	395	210	83,000	249,000	395	210	--	--
Other Counties	79	74	127	9,400	28,200	52	154	22	64
N. WEST	3,826	3,773	194	733,300	2,199,900	3,629	199	144	72
Blaine	106	99	166	16,400	49,200	95	170	4	50
Teton	192	183	138	25,200	75,600	155	150	28	70
Other Counties	171	155	92	14,300	42,900	74	120	81	67
N. CENTRAL	469	437	128	55,900	167,700	324	149	113	67
Dawson	202	190	102	19,400	58,200	146	115	44	60
Richland	199	186	114	21,200	63,600	169	120	17	55
Other Counties	120	108	73	7,900	23,700	26	135	82	54
N. EAST	521	484	100	48,500	145,500	341	119	143	55
Broadwater	534	527	140	73,700	221,100	526	140	1	55
Cascade	197	189	114	21,600	64,800	152	130	37	50
Lewis & Clark	284	276	172	47,500	142,500	269	175	7	50
Other Counties	105	95	62	5,900	17,700	33	109	62	37
CENTRAL	1,120	1,087	137	148,700	446,100	980	147	107	43
Beaverhead	361	355	175	62,100	186,300	355	175	--	--
Gallatin	778	771	198	153,000	459,000	762	200	9	65
Madison	556	547	158	86,200	258,600	534	160	13	60
Other Counties	132	129	158	20,400	61,200	127	160	2	55
S. WEST	1,827	1,802	179	321,700	965,100	1,778	180	24	62
Yellowstone	189	183	139	25,400	76,200	180	140	3	60
Other Counties	119	115	134	15,400	46,200	103	143	12	58
S. CENTRAL	308	298	137	40,800	122,400	283	141	15	60
S. EAST	129	119	93	11,100	33,300	49	143	70	59
STATE	8,200	8,000	170	1,360,000	4,080,000	7,384	179	616	60

POTATOES–1967

Acreage, Yield, Production and Value by Counties–Irrigated and Not Irrigated

COUNTY & DISTRICTS	TOTAL					IRRIGATED		NOT IRRIGATED	
	Acres Planted	Acres Harvested	Yield per Harv. Acre	Production	Value	Acres Harvested	Yield per Harv. Acre	Acres Harvested	Yield per Harv. Acre
				Cwt.	Dollars		Cwt.		Cwt.
Deer Lodge	1,085	1,070	197	210,500	673,600	1,045	200	25	60
Flathead	574	567	201	114,100	365,100	513	215	54	70
Lake	1,795	1,773	213	378,100	1,209,900	1,755	215	18	45
Powell	482	477	204	97,200	311,000	473	205	4	60
Ravalli	418	413	200	82,500	264,000	412	200	1	60
Other Counties	62	59	153	9,000	28,700	49	173	10	50
N. WEST	4,416	4,359	204	891,400	2,852,300	4,247	208	112	62
Blaine	93	87	154	13,400	42,900	83	160	4	35
Teton	171	160	154	24,700	79,000	153	160	7	25
Other Counties	178	166	73	12,100	38,800	79	118	87	32
N. CENTRAL	442	413	122	50,200	160,700	315	150	98	32
Dawson	214	201	126	25,300	81,000	192	130	9	35
Richland	125	117	141	16,500	52,800	106	150	11	50
Other Counties	78	69	59	4,100	13,000	19	121	50	36
N. EAST	417	387	119	45,900	146,800	317	136	70	39
Broadwater	537	529	140	73,900	236,500	527	140	2	40
Cascade	200	188	122	23,000	73,600	174	130	14	30
Lewis & Clark	296	288	168	48,400	154,900	284	170	4	35
Other Counties	109	99	87	8,600	27,500	62	121	37	30
CENTRAL	1,142	1,104	139	153,900	492,500	1,047	145	57	30
Beaverheadd	340	334	170	56,800	181,700	334	170	--	--
Gallatin	765	758	219	166,100	531,400	754	220	4	60
Madison	538	527	154	81,400	260,500	524	155	3	60
Other Counties	136	133	149	19,800	63,400	130	151	3	67
S. WEST	1,779	1,752	185	324,100	1,037,000	1,742	186	10	60
Yellowstone	242	235	135	31,700	101,400	235	135	--	--
Other Counties	68	64	141	9,000	28,800	60	145	4	75
S. CENTRAL	310	299	136	40,700	130,200	295	137	4	75
S. EAST	94	86	67	5,800	18,500	37	111	49	35
STATE	8,600	8,400	180	1,512,000	4,838,000	8,000	187	400	42

ALL HAY–1966

Acreage, Yield, Production and Value by Counties–Irrigated and Not Irrigated

COUNTY & DISTRICT	TOTAL				IRRIGATED		NOT IRRIGATED	
	Acres Harvested	Yield per Harv. Acre	Production	Value	Acres Harvested	Yield per Harv. Acre	Acres Harvested	Yield per Harv. Acre
		Tons	Tons	Dollars		Tons		Tons
Deer Lodge	16,100	1.61	25,900	649,700	15,000	1.64	1,100	1.18
Flathead	42,300	1.80	76,300	1,914,000	12,600	2.42	29,700	1.54
Granite	32,700	1.67	54,600	1,369,600	30,500	1.71	2,200	1.14
Lake	62,400	1.87	116,500	2,922,400	41,300	2.17	21,100	1.28
Lincoln	12,900	1.50	19,400	486,600	5,200	1.88	7,700	1.25
Mineral	3,500	1.63	5,700	143,000	1,300	2.15	2,200	1.32
Missoula	25,800	1.97	50,900	1,276,800	19,300	2.21	6,500	1.28
Powell	67,100	1.64	110,300	2,766,900	61,900	1.68	5,200	1.19
Ravalli	43,600	2.23	97,100	2,435,700	41,400	2.27	2,200	1.36
Sanders	29,800	1.63	48,700	1,221,600	14,200	1.99	15,600	1.31
N. WEST	336,200	1.80	605,400	15,186,300	242,700	1.97	93,500	1.36
Blaine	63,600	1.75	111,100	2,636,000	36,100	2.17	27,500	1.19
Chouteau	45,400	1.36	61,600	1,461,500	8,100	1.83	37,300	1.25
Glacier	36,500	1.16	42,500	1,008,400	8,900	1.71	27,600	.99
Hill	29,400	1.30	38,300	908,700	4,800	2.12	24,600	1.14
Liberty	18,200	1.34	24,400	578,900	2,000	1.65	16,200	1.30
Phillips	69,800	1.44	100,300	2,379,700	30,700	1.95	39,100	1.04
Pondera	33,000	1.49	49,300	1,169,700	12,900	2.14	20,100	1.08
Teton	63,200	1.60	101,200	2,401,100	41,600	1.94	21,600	.95
Toole	16,300	1.21	19,700	467,400	1,600	1.75	14,700	1.15
N. CENTRAL	375,400	1.46	548,400	13,011,400	146,700	1.99	228,700	1.12
Daniels	21,000	.95	20,000	435,700	1,600	1.69	19,400	.89
Dawson	32,300	1.06	34,300	747,300	5,200	2.56	27,100	.77
Garfield	25,600	.71	18,100	394,300	1,300	1.85	24,300	.65
McCone	35,500	.91	32,300	703,700	3,300	2.21	32,200	.78
Richland	40,800	1.35	55,000	1,198,300	9,100	2.69	31,700	.96
Roosevelt	36,600	1.02	37,500	817,000	2,700	2.41	33,900	.91
Sheridan	35,500	.87	31,000	675,400	800	1.62	34,700	.86
Valley	67,100	1.43	95,800	2,087,200	23,800	2.20	43,300	1.00
N. EAST	294,400	1.10	324,000	7,058,900	47,800	2.31	246,600	.87
Broadwater	27,500	2.31	63,500	1,702,900	23,400	2.53	4,100	1.05
Cascade	64,000	1.41	90,000	2,413,600	15,900	2.13	48,100	1.17
Fergus	96,600	1.07	103,300	2,770,300	10,400	1.66	86,200	1.00
Golden Valley	13,900	1.19	16,600	445,200	5,600	1.89	8,300	.72
Judith Basin	51,600	1.11	57,300	1,536,600	7,100	1.56	44,500	1.04
Lewis & Clark	47,200	1.66	78,400	2,102,500	31,200	1.97	16,000	1.06
Meagher	48,000	1.43	68,700	1,842,300	43,200	1.49	4,800	.94
Musselshell	19,000	1.23	23,400	627,500	6,400	2.25	12,600	.71
Petroleum	20,000	1.39	27,800	745,500	12,800	1.71	7,200	.82
Wheatland	30,400	1.25	38,000	1,019,100	22,100	1.43	8,300	.76
CENTRAL	418,200	1.36	567,000	15,205,500	178,100	1.83	240,100	1.00
Beaverhead	172,000	1.15	198,200	5,326,900	169,900	1.15	2,100	1.00
Gallatin	64,300	1.96	126,100	3,389,100	41,200	2.39	23,100	1.20
Jefferson	28,000	1.57	43,900	1,179,900	21,200	1.72	6,800	1.10
Madison	82,700	1.76	145,300	3,905,100	77,800	1.81	4,900	.96
Silver Bow	8,300	1.48	12,300	330,600	6,800	1.56	1,500	1.13
S. WEST	355,300	1.48	525,800	14,131,600	316,900	1.52	38,400	1.14
Big Horn	57,100	1.49	85,200	2,470,200	26,300	2.05	30,800	1.02
Carbon	55,500	1.90	105,700	3,064,600	42,200	2.16	13,300	1.10
Park	54,200	1.75	94,900	2,751,400	43,800	1.88	10,400	1.20
Stillwater	43,300	1.40	60,800	1,762,800	18,600	1.93	24,700	1.01
Sweet Grass	39,000	1.45	56,400	1,635,200	26,700	1.70	12,300	.90
Treasure	12,900	1.47	18,900	548,000	5,700	2.19	7,200	.89
Yellowstone	37,300	2.21	82,500	2,391,900	23,500	2.94	13,800	.98
S. CENTRAL	299,300	1.69	504,400	14,624,100	186,800	2.09	112,500	1.02
Carter	45,900	.76	35,100	1,028,400	5,200	1.31	40,700	.70
Custer	33,700	1.34	45,300	1,327,200	13,400	2.28	20,300	.72
Fallon	34,500	.78	26,800	785,200	1,100	2.09	33,400	.73
Powder River	44,600	.85	37,700	1,104,500	6,000	1.38	38,600	.76
Prairie	12,300	1.25	15,400	451,200	3,000	2.60	9,300	.82
Rosebud	35,500	1.30	46,000	1,347,700	13,900	2.10	21,600	.78
Wibaux	17,700	.89	15,700	460,000	100	2.00	17,600	.88
S. EAST	224,200	.99	222,000	6,504,200	42,700	2.00	181,500	.75
STATE	2,303,000	1.43	3,297,000	85,722,000	1,161,700	1.86	1,141,300	.99

ALL HAY–1967

Acreage, Yield, Production and Value by Counties–Irrigated and Not Irrigated

COUNTY & DISTRICT	TOTAL				IRRIGATED		NOT IRRIGATED	
	Acres Harvested	Yield per Harv. Acre	Production	Value	Acres Harvested	Yield per Harv. Acre	Acres Harvested	Yield per Harv. Acre
			Tons	Dollars		Tons		Tons
Deer Lodge	17,300	1.73	29,900	697,500	16,400	1.77	900	1.00
Flathead	41,500	1.93	79,900	1,863,900	12,500	2.57	29,000	1.65
Granite	33,700	1.77	59,600	1,390,400	31,300	1.81	2,400	1.21
Lake	65,600	1.99	130,800	3,051,400	44,400	2.28	21,200	1.39
Lincoln	13,200	1.50	19,800	461,900	6,400	1.83	6,800	1.19
Mineral	3,200	1.91	6,100	142,300	1,600	2.31	1,600	1.50
Missoula	26,900	2.06	55,300	1,290,100	20,500	2.29	6,400	1.30
Powell	67,100	1.87	125,800	2,934,700	62,600	1.93	4,500	1.11
Ravalli	45,800	2.50	114,300	2,666,500	43,800	2.55	2,000	1.25
Sanders	30,500	1.82	55,500	1,294,700	14,700	2.16	15,800	1.50
N. WEST	344,800	1.96	677,000	15,793,400	254,200	2.15	90,600	1.45
Blaine	58,700	1.82	107,000	2,646,700	36,900	2.21	21,800	1.16
Chouteau	41,000	1.36	55,800	1,380,300	8,700	1.75	32,300	1.26
Glacier	36,500	1.09	39,700	982,000	8,500	1.85	28,000	.86
Hill	25,900	.96	24,900	615,900	5,700	1.96	20,200	.68
Liberty	11,000	1.09	12,000	296,800	2,300	1.83	8,700	.90
Phillips	73,500	1.35	98,900	2,446,400	33,700	1.88	39,800	.89
Pondera	29,900	1.72	51,300	1,269,000	14,200	2.30	15,700	1.18
Teton	64,300	1.73	111,500	2,758,000	42,700	2.11	21,600	.99
Toole	14,500	1.01	14,700	363,600	1,800	1.83	12,700	.90
N. CENTRAL	355,300	1.45	515,800	12,758,700	154,500	2.06	200,800	.99
Daniels	17,900	.82	14,600	338,400	1,200	1.75	16,700	.75
Dawson	38,200	1.07	41,000	950,200	5,200	2.90	33,000	.78
Garfield	35,800	.91	32,700	757,800	2,000	1.85	33,800	.86
McCone	35,300	.94	33,100	767,100	3,800	2.50	31,500	.75
Richland	44,700	1.35	60,200	1,395,100	10,200	2.64	34,500	.97
Roosevelt	37,100	.99	36,900	855,100	3,200	2.38	33,900	.86
Sheridan	36,900	.73	27,100	628,000	800	1.88	36,100	.71
Valley	59,200	1.46	86,300	2,000,000	22,000	2.45	37,200	.87
N. EAST	305,100	1.09	331,900	7,691,700	48,400	2.49	256,700	.82
Broadwater	28,900	2.70	77,900	1,718,100	26,200	2.84	2,700	1.30
Cascade	66,600	1.76	117,400	2,589,200	16,800	2.46	49,800	1.53
Fergus	95,200	1.40	133,500	2,944,300	14,300	1.85	80,900	1.32
Golden Valley	15,400	1.45	22,400	494,000	6,400	1.95	9,000	1.10
Judith Basin	52,000	1.39	72,500	1,599,000	8,400	1.63	43,600	1.35
Lewis & Clark	54,000	1.79	96,600	2,130,500	36,300	2.04	17,700	1.28
Meagher	47,600	1.80	85,900	1,894,500	43,300	1.87	4,300	1.19
Musselshell	20,300	1.54	31,300	690,300	6,800	2.66	13,500	.98
Petroleum	23,000	1.59	36,600	807,200	13,500	1.97	9,500	1.05
Wheatland	33,000	1.49	49,300	1,087,300	25,000	1.66	8,000	.98
CENTRAL	436,000	1.66	723,400	15,954,400	197,000	2.08	239,000	1.31
Beaverhead	178,500	1.47	262,300	5,766,100	176,700	1.47	1,800	1.11
Gallatin	68,100	2.30	156,300	3,435,900	45,300	2.60	22,800	1.68
Jefferson	27,700	1.85	51,200	1,125,500	22,000	2.03	5,700	1.14
Madison	86,000	2.09	179,600	3,948,100	80,100	2.15	5,900	1.27
Silver Bow	8,800	1.69	14,900	327,600	7,100	1.86	1,700	1.00
S. WEST	369,100	1.80	664,300	14,603,200	331,200	1.84	37,900	1.48
Big Horn	55,900	1.97	110,200	2,369,300	25,300	2.52	30,600	1.52
Carbon	56,300	2.21	124,600	2,678,900	42,900	2.46	13,400	1.42
Park	55,500	2.13	118,400	2,545,600	45,000	2.24	10,500	1.68
Stillwater	41,200	1.77	72,900	1,567,300	18,800	2.24	22,400	1.37
Sweet Grass	40,000	1.91	76,300	1,640,500	28,900	2.11	11,100	1.37
Treasure	12,800	1.94	24,800	533,200	6,100	2.74	6,700	1.21
Yellowstone	36,300	2.44	88,700	1,907,000	23,700	3.08	12,600	1.25
S. CENTRAL	298,000	2.07	615,900	13,241,800	190,700	2.43	107,300	1.42
Carter	55,500	1.15	63,600	1,306,600	7,000	1.54	48,500	1.09
Custer	42,000	1.36	57,300	1,177,200	15,700	2.02	26,300	.97
Fallon	39,100	1.09	42,800	879,300	1,900	2.11	37,200	1.04
Powder River	52,700	1.33	70,300	1,444,300	6,700	2.13	46,000	1.22
Prairie	16,200	1.33	21,500	441,700	4,000	3.10	12,200	.75
Rosebud	41,600	1.59	66,000	1,355,900	17,000	2.18	24,600	1.18
Wibaux	14,600	.97	14,200	291,800	200	1.50	14,400	.97
S. EAST	261,700	1.28	335,700	6,896,800	52,500	2.10	209,200	1.08
STATE	2,370,000	1.63	3,864,000	86,940,000	1,228,500	2.10	1,141,500	1.13

ALFALFA HAY–1966

Acreage, Yield, and Production by Counties–Irrigated and Not Irrigated

COUNTY & DISTRICT	TOTAL			IRRIGATED		NOT IRRIGATED	
	Acres Harvested	Yield Per Harv. Acre	Production	Acres Harvested	Yield Per Harv. Acre	Acres Harvested	Yield Per Harv. Acre.
			Tons		Tons		Tons
Deer Lodge	5,800	2.03	11,800	5,600	2.05	200	1.30
Flathead	24,000	2.10	50,400	5,300	3.50	18,700	1.70
Granite	7,300	2.37	17,300	6,800	2.45	500	1.30
Lake	40,000	2.08	83,300	25,000	2.55	15,000	1.30
Lincoln	5,000	1.92	9,600	2,600	2.25	2,400	1.60
Mineral	2,500	1.72	4,300	900	2.30	1,600	1.35
Missoula	13,600	2.36	32,100	10,600	2.60	3,000	1.50
Powell	16,700	2.20	36,700	15,100	2.30	1,600	1.25
Ravalli	20,800	2.80	58,300	20,000	2.85	800	1.60
Sanders	18,000	1.82	32,700	8,300	2.30	9,700	1.40
N. WEST	153,700	2.19	336,500	100,200	2.56	53,500	1.49
Blaine	32,600	2.32	75,500	24,900	2.60	7,700	1.40
Chouteau	12,900	1.74	22,500	3,700	2.50	9,200	1.45
Glacier	10,400	1.78	18,500	4,800	2.10	5,600	1.50
Hill	5,200	2.12	11,000	2,800	2.70	2,400	1.40
Liberty	2,000	1.70	3,400	800	2.20	1,200	1.35
Phillips	28,600	1.97	56,400	17,000	2.50	11,600	1.20
Pondera	13,600	2.05	27,900	8,600	2.55	5,000	1.20
Teton	22,800	2.61	59,600	21,400	2.70	1,400	1.25
Toole	3,000	1.60	4,800	800	2.30	2,200	1.35
N. CENTRAL	131,100	2.13	279,600	84,800	2.56	46,300	1.34
Daniels	4,600	1.20	5,500	500	2.40	4,100	1.05
Dawson	6,600	2.17	14,300	4,000	2.90	2,600	1.05
Garfield	5,700	1.18	6,700	800	2.20	4,900	1.00
McCone	6,100	1.59	9,700	2,800	2.40	3,300	.90
Richland	17,400	2.00	34,800	7,900	2.90	9,500	1.25
Roosevelt	9,200	1.54	14,200	2,000	2.80	7,200	1.20
Sheridan	4,900	1.08	5,300	300	2.40	4,600	1.00
Valley	20,700	2.28	47,100	15,500	2.65	5,200	1.15
N. EAST	75,200	1.83	137,600	33,800	2.71	41,400	1.11
Broadwater	17,000	2.96	50,400	16,600	3.00	400	1.40
Cascade	44,000	1.55	68,200	12,600	2.30	31,400	1.25
Fergus	62,700	1.18	74,000	7,800	1.75	54,900	1.10
Golden Valley	7,400	1.59	11,800	4,300	2.10	3,100	.90
Judith Basin	30,800	1.24	38,100	4,500	1.75	26,300	1.15
Lewis & Clark	27,400	2.00	54,800	18,300	2.40	9,100	1.20
Meagher	13,000	1.72	22,400	12,200	1.75	800	1.30
Musselshell	9,500	1.76	16,700	5,400	2.40	4,100	.90
Petroleum	13,700	1.67	22,900	11,000	1.80	2,700	1.15
Wheatland	12,800	1.52	19,400	10,800	1.60	2,000	1.05
CENTRAL	238,300	1.59	378,700	103,500	2.17	134,800	1.14
Beaverhead	29,300	1.92	56,400	28,400	1.95	900	1.10
Gallatin	48,400	2.14	103,700	32,000	2.60	16,400	1.25
Jefferson	11,000	2.13	23,400	9,200	2.30	1,800	1.25
Madison	44,000	2.21	97,400	42,300	2.25	1,700	1.30
Silver Bow	1,500	1.93	2,900	1,300	2.00	200	1.30
S. WEST	134,200	2.11	283,800	113,200	2.28	21,000	1.25
Big Horn	43,700	1.53	66,800	18,200	2.20	25,500	1.05
Carbon	35,800	2.07	74,200	25,800	2.45	10,000	1.10
Park	36,200	1.87	67,800	30,000	2.00	6,200	1.25
Stillwater	27,000	1.59	43,000	11,600	2.25	15,400	1.10
Sweet Grass	25,400	1.62	41,100	19,600	1.80	5,800	1.00
Treasure	10,300	1.64	16,900	5,100	2.30	5,200	1.00
Yellowstone	23,800	2.86	68,100	19,300	3.20	4,500	1.40
S. CENTRAL	202,200	1.87	377,900	129,600	2.30	72,600	1.10
Carter	22,500	.88	19,900	3,200	1.40	19,300	.80
Custer	16,800	1.91	32,100	10,200	2.60	6,600	.85
Fallon	7,400	1.19	8,800	700	2.60	6,700	1.05
Powder River	33,700	.90	30,200	5,400	1.40	28,300	.80
Prairie	4,300	2.12	9,100	2,600	2.80	1,700	1.05
Rosebud	23,300	1.55	36,200	12,200	2.20	11,100	.85
Wibaux	2,300	1.13	2,600	100	2.00	2,200	1.10
S. EAST	110,300	1.26	138,900	34,400	2.17	75,900	.85
STATE	1,045,000	1.85	1,933,000	599,500	2.37	445,500	1.15

ALFALFA HAY–1967

Acreage, Yield, and Production by Counties–Irrigated and Not Irrigated

COUNTY & DISTRICT	TOTAL			IRRIGATED		NOT IRRIGATED	
	Acres Harvested	Yield Per Harv. Acre	Production	Acres Harvested	Yield Per Harv. Acre	Acres Harvested	Yield Per Harv. Acre.
			Tons		Tons		Tons
Deer Lodge	6,700	2.36	15,800	6,500	2.40	200	1.20
Flathead	25,000	2.32	57,900	6,300	3.40	18,700	1.95
Granite	8,400	2.14	18,000	7,800	2.20	600	1.30
Lake	43,400	2.19	95,200	27,300	2.60	16,100	1.50
Lincoln	5,300	2.04	10,800	2,900	2.25	2,400	1.80
Mineral	2,600	2.04	5,300	1,200	2.60	1,400	1.60
Missoula	14,400	2.53	36,400	11,100	2.80	3,300	1.60
Powell	17,500	2.47	43,200	15,900	2.60	1,600	1.20
Ravalli	22,200	3.24	71,900	21,500	3.30	700	1.30
Sanders	19,300	2.02	39,000	8,900	2.45	10,400	1.65
N. WEST	164,800	2.39	393,500	109,400	2.74	55,400	1.69
Blaine	32,700	2.36	77,300	25,400	2.60	7,300	1.55
Chouteau	14,200	1.93	27,400	4,100	2.25	10,100	1.80
Glacier	11,000	1.89	20,800	5,000	2.25	6,000	1.60
Hill	6,600	1.89	12,500	3,600	2.30	3,000	1.40
Liberty	2,800	1.61	4,500	900	2.40	1,900	1.20
Phillips	32,100	1.88	60,500	19,100	2.35	13,000	1.20
Pondera	14,800	2.34	34,600	9,500	2.75	5,300	1.60
Teton	24,700	2.70	66,600	22,700	2.80	2,000	1.50
Toole	3,200	1.66	5,300	900	2.30	2,300	1.40
N. CENTRAL	142,100	2.18	309,500	91,200	2.56	50,900	1.49
Daniels	4,900	1.14	5,600	500	2.50	4,400	1.00
Dawson	6,600	2.50	16,500	3,900	3.40	2,700	1.20
Garfield	6,100	1.43	8,700	1,000	2.10	5,100	1.30
McCone	6,600	1.92	12,700	3,000	2.80	3,600	1.20
Richland	18,000	2.01	36,200	8,300	2.90	9,700	1.25
Roosevelt	10,300	1.51	15,600	2,200	2.85	8,100	1.15
Sheridan	5,700	1.04	5,900	300	2.70	5,400	.95
Valley	21,000	2.44	51,300	15,500	2.90	5,500	1.15
N. EAST	79,200	1.93	152,500	34,700	2.92	44,500	1.15
Broadwater	19,400	3.33	64,600	18,600	3.40	800	1.80
Cascade	50,300	1.96	98,600	14,500	2.60	35,800	1.70
Fergus	66,200	1.55	102,400	8,500	2.20	57,700	1.45
Golden Valley	8,300	1.86	15,400	4,900	2.15	3,400	1.45
Judith Basin	32,500	1.65	53,500	5,100	1.90	27,400	1.60
Lewis & Clark	30,300	2.11	63,900	20,500	2.40	9,800	1.50
Meagher	13,000	2.35	30,600	12,200	2.40	800	1.60
Musselshell	9,900	2.22	22,000	5,400	3.00	4,500	1.30
Petroleum	14,200	1.92	27,200	11,300	2.10	2,900	1.20
Wheatland	13,600	1.85	25,100	11,000	2.00	2,600	1.20
CENTRAL	257,700	1.95	503,300	112,000	2.50	145,700	1.53
Beaverhead	30,000	2.76	82,800	29,200	2.80	800	1.30
Gallatin	51,500	2.52	129,600	34,300	2.85	17,200	1.85
Jefferson	12,000	2.42	29,000	10,100	2.60	1,900	1.40
Madison	46,400	2.55	118,500	44,700	2.60	1,700	1.35
Silver Bow	1,700	2.53	4,300	1,500	2.65	200	1.40
S. WEST	141,600	2.57	364,200	119,800	2.72	21,800	1.75
Big Horn	43,000	2.07	89,100	18,400	2.70	24,600	1.60
Carbon	36,000	2.43	87,500	25,800	2.80	10,200	1.50
Park	38,000	2.29	87,200	30,700	2.40	7,300	1.85
Stillwater	27,300	1.91	52,100	11,500	2.40	15,800	1.55
Sweet Grass	27,100	2.15	58,200	20,700	2.30	6,400	1.65
Treasure	10,400	2.12	22,100	5,200	2.95	5,200	1.30
Yellowstone	25,000	2.98	74,500	19,700	3.30	5,300	1.80
S. CENTRAL	206,800	2.28	470,700	132,000	2.66	74,800	1.60
Carter	25,500	1.37	35,000	3,600	1.80	21,900	1.30
Custer	18,000	1.99	35,800	10,400	2.35	7,600	1.50
Fallon	9,600	1.61	15,500	900	2.80	8,700	1.50
Powder River	36,400	1.49	54,200	5,900	2.20	30,500	1.35
Prairie	5,700	2.49	14,200	3,400	3.40	2,300	1.15
Rosebud	27,800	1.85	51,400	14,600	2.30	13,200	1.35
Wibaux	2,800	1.50	4,200	100	2.00	2,700	1.50
S. EAST	125,800	1.67	210,300	38,900	2.36	86,900	1.36
STATE	1,118,000	2.15	2,404,000	638,000	2.64	480,000	1.50

WILD HAY–1966

Acreage, Yield, and Production by Counties–Irrigated and Not Irrigated

COUNTY & DISTRICT	TOTAL Acres Harvested	TOTAL Yield Per Har. Acre	TOTAL Production	IRRIGATED Acres Harvested	IRRIGATED Yield Per Harv. Acre	NOT IRRIGATED Acres Harvested	NOT IRRIGATED Yield Per Harv. Acre
			Tons		Tons		Tons
Deer Lodge	7,700	1.34	10,300	7,300	1.35	400	1.10
Flathead	4,400	1.16	5,100	1,700	1.35	2,700	1.05
Granite	7,300	1.16	8,500	6,500	1.20	800	.90
Lake	3,500	1.23	4,300	1,200	1.40	2,300	1.15
Lincoln	1,500	.67	1,000	300	1.10	1,200	.60
Mineral	100	1.30	100	100	1.30	–	–
Missoula	3,100	1.23	3,800	1,500	1.60	1,600	.90
Powell	21,300	1.40	29,900	19,000	1.45	2,300	1.00
Ravalli	6,100	1.48	9,000	5,300	1.55	800	1.00
Sanders	2,000	.95	1,900	600	1.30	1,400	.80
N. WEST	57,000	1.30	73,900	43,500	1.40	13,500	.95
Blaine	15,400	.98	15,100	7,900	1.10	7,500	.85
Chouteau	9,100	1.03	9,400	3,100	1.20	6,000	.95
Glacier	18,800	.84	15,700	2,400	1.10	16,400	.80
Hill	2,500	.88	2,200	700	1.15	1,800	.80
Liberty	2,700	1.04	2,800	500	1.30	2,200	1.00
Phillips	19,700	.96	19,000	9,500	1.20	10,200	.75
Pondera	9,200	.95	8,700	2,400	1.20	6,800	.85
Teton	27,400	1.01	27,800	17,800	1.10	9,600	.85
Toole	2,700	1.00	2,700	400	1.25	2,300	.95
N. CENTRAL	107,500	.96	103,400	44,700	1.14	62,800	.84
Daniels	2,600	.88	2,300	400	1.25	2,200	.80
Dawson	14,700	.71	10,500	500	1.10	14,200	.70
Garfield	10,100	.51	5,200	200	1.00	9,900	.50
McCone	11,400	.66	7,500	300	1.10	11,100	.65
Richland	14,300	.80	11,500	200	1.20	14,100	.80
Roosevelt	10,500	.66	6,900	300	1.10	10,200	.65
Sheridan	9,400	.70	6,600	100	1.20	9,300	.70
Valley	7,900	1.03	8,100	3,500	1.25	4,400	.85
N. EAST	80,900	.72	58,600	5,500	1.20	75,400	.80
Broadwater	5,300	1.09	5,800	3,300	1.20	2,000	.90
Cascade	8,300	.83	6,900	600	1.20	7,700	.80
Fergus	6,400	.88	5,600	500	1.15	5,900	.85
Golden Valley	1,500	.93	1,400	800	1.10	700	.70
Judith Basin	11,100	.88	9,800	1,500	1.10	9,600	.85
Lewis & Clark	8,300	1.04	8,600	4,200	1.30	4,100	.75
Meagher	12,300	1.14	14,000	10,600	1.20	1,700	.75
Musselshell	2,700	.78	2,100	500	1.10	2,200	.70
Petroleum	1,800	.83	1,500	1,000	1.00	800	.60
Wheatland	7,300	.99	7,200	5,400	1.10	1,900	.70
CENTRAL	65,000	.97	62,900	28,400	1.18	36,600	.80
Beaverhead	125,000	.95	118,700	124,300	.95	700	.80
Gallatin	5,400	1.13	6,100	2,200	1.30	3,200	1.00
Jefferson	7,400	1.12	8,300	6,100	1.15	1,300	1.00
Madison	10,800	1.11	12,000	8,800	1.20	2,000	.70
Silver Bow	1,800	1.11	2,000	1,200	1.20	600	.95
S. WEST	150,400	.98	147,100	142,600	.98	7,800	.91
Big Horn	2,800	.86	2,400	400	1.20	2,400	.80
Carbon	1,300	1.15	1,500	700	1.60	600	.75
Park	2,700	1.33	3,600	2,000	1.50	700	.80
Stillwater	1,700	.82	1,400	500	1.30	1,200	.70
Sweet Grass	5,300	.87	4,600	1,300	1.25	4,000	.75
Treasure	700	.71	500	100	1.20	600	.70
Yellowstone	2,100	.76	1,600	200	1.30	1,900	.70
S. CENTRAL	16,600	.94	15,600	5,200	1.38	11,400	.74
Carter	11,400	.63	7,200	1,700	1.10	9,700	.55
Custer	9,700	.71	6,900	1,900	1.15	7,800	.60
Fallon	3,300	.91	3,000	100	1.25	3,200	.90
Powder River	4,100	.61	2,500	100	1.20	4,000	.60
Prairie	3,000	.65	2,000	–	–	3,000	.65
Rosebud	4,700	1.04	4,900	800	1.25	3,900	1.00
Wibaux	4,400	.90	4,000	–	–	4,400	.90
S. EAST	40,600	.75	30,500	4,600	1.15	36,000	.70
STATE	518,000	.95	492,000	274,500	1.11	243,500	.77

WILD HAY – 1967

Acreage, Yield, and Production by Counties – Irrigated and Not Irrigated

COUNTY & DISTRICT	TOTAL Acres Harvested	TOTAL Yield Per Harv. Acre.	TOTAL Production (Tons)	IRRIGATED Acres Harvested	IRRIGATED Yield Per Harv. Acre. (Tons)	NOT IRRIGATED Acres Harvested	NOT IRRIGATED Yield Per Harv. Acre (Tons)
Deer Lodge	7,400	1.28	9,500	7,100	1.30	300	1.00
Flathead	4,700	.87	4,100	1,800	1.35	2,900	.60
Granite	8,000	1.22	9,800	7,400	1.25	600	1.00
Lake	4,100	1.12	4,600	2,300	1.40	1.800	.80
Lincoln	1,600	.69	1,100	300	1.20	1,300	.55
Mineral	100	1.20	100	100	1.20	--	--
Missoula	3,700	1.11	4,100	2,200	1.30	1,500	.80
Powell	21,300	1.45	30,800	19,100	1.50	2,200	1.00
Ravalli	7,100	1.56	11,100	6,600	1.60	500	1.00
Sanders	2,300	1.00	2,300	900	1.30	1,400	.80
N. WEST	60,300	1.29	77,500	47,800	1.42	12,500	.78
Blaine	15,500	1.08	16,800	8,200	1.25	7,300	.90
Chouteau	10,300	1.01	10,400	3,400	1.25	6,900	.90
Glacier	20,100	.62	12,500	2,100	1.25	18,000	.55
Hill	3,600	.72	2,600	1,000	1.30	2,600	.50
Liberty	2,900	.90	2,600	500	1.35	2,400	.80
Phillips	19,900	.95	19,000	10,300	1.15	9,600	.75
Pondera	9,800	1.00	9,800	2.900	1.25	6,900	.90
Teton	28,500	1.14	32,500	18,200	1.30	10,300	.85
Toole	3,100	.84	2.600	600	1.30	2,500	.70
N. CENTRAL	113,700	.96	108.800	47,200	1.25	66.500	.75
Daniels	3,300	.76	2,500	400	1.30	2,900	.70
Dawson	17,200	.73	12,500	900	1.20	16,300	.70
Garfield	12,800	.80	10,300	200	1.00	12,600	.80
McCone	12,400	.66	8,200	300	1.10	12,100	.65
Richland	14,700	.83	12,200	1,100	1.20	13,600	.80
Roosevelt	15,600	.69	10,800	900	1.30	14,700	.65
Sheridan	13,500	.76	10,300	200	1.30	13,300	.75
Valley	10,400	1.02	10,600	5,100	1.25	5,300	.80
N. EAST	99,900	.77	77,400	9,100	1.24	90.800	.73
Broadwater	5,400	1.24	6,700	4,300	1.30	1,100	1.00
Cascade	8,500	.96	8,200	600	1.20	7,900	.95
Fergus	6,900	1.00	6,900	1,700	1.30	5,200	.90
Golden Valley	1,700	1.12	1,900	900	1.30	800	.85
Judith Basin	12,200	.96	11,700	2,300	1.20	9,900	.90
Lewis & Clark	10,200	1.16	11,800	5,300	1.40	4,900	.90
Meagher	12,400	1.31	16,300	11,100	1.35	1,300	1.00
Musselshell	3,300	1.00	3,300	700	1.20	2,600	.95
Petroleum	2,300	1.13	2,600	1,500	1.20	800	1.00
Wheatland	8,400	1.20	10,100	7,100	1.30	1,300	.70
CENTRAL	71,300	1.12	79,500	35,500	1.32	35.800	.92
Beaverhead	130,400	1.20	156,400	129,900	1.20	500	1.00
Gallatin	5,300	1.19	6,300	3,500	1.35	1,800	.90
Jefferson	7,300	1.34	9,800	6,100	1.45	1,200	.85
Madison	12,700	1.50	19,000	11,300	1.55	1,400	1.10
Silver Bow	2,200	1.27	2,800	1,600	1.35	600	1.00
S. WEST	157,900	1.23	194,300	152,400	1.24	5.500	.95
Big Horn	2,900	1.24	3,600	400	1.40	2,500	1.20
Carbon	1,200	1.33	1,600	600	1.45	600	1.20
Park	3,100	1.35	4,200	2.300	1.40	800	1.25
Stillwater	2,100	.95	2,000	500	1.30	1,600	.90
Sweet Grass	4,700	1.15	5,400	1,900	1.40	2,800	.95
Treasure	800	1.12	900	500	1.30	300	1.00
Yellowstone	2,300	.96	2,200	300	1.45	2,000	.90
S. CENTRAL	17,100	1.16	19,900	6,500	1.38	10,600	1.03
Carter	20,300	.96	19,400	3,200	1.25	17,100	.90
Custer	16,400	.79	13,000	3,700	1.10	12,700	.70
Fallon	5,700	.79	4,500	500	1.25	5,200	.75
Powder River	7,400	.95	7,000	200	1.20	7,200	.95
Prairie	3,900	.72	2,800	500	1.30	3,400	.65
Rosebud	5,900	1.05	6,200	1,300	1.20	4,600	1.00
Wibaux	5,200	.71	3,700	100	1.20	5.100	.70
S. EAST	64,800	.87	56,600	9,500	1.18	55,300	.82
STATE	585,000	1.05	614,000	308,000	1.28	277,000	.79

ALFALFA SEED – 1966

Acreage, Yield, Production and Value by Counties – Irrigated and Not Irrigated

COUNTY & DISTRICT	TOTAL				IRRIGATED		NOT IRRIGATED	
	Acres Harvested	Yield per Harv. Acre	Production	Value	Acres Harvested	Yield per Harv. Acre	Acres Harvested	Yield per Harv. Acre
		Pounds (Cleaned)		Dollars		Lbs.		Lbs.
Lake	--	--	--	--	--	--	--	--
Sanders	100	100	10,000	3,800	--	--	100	100
N. WEST	100	100	10,000	3,800	--	--	100	100
Blaine	200	100	20,000	7,100	100	130	100	70
Chouteau	1,700	128	218,000	77,200	1,300	140	400	90
Hill	100	70	7,000	2,500	--	--	100	70
Liberty	200	80	16,000	5,700	--	--	200	80
Phillips	2,600	82	212,000	75,000	500	130	2,100	70
Teton	100	140	14,000	4,900	100	140	--	--
N. CENTRAL	4,900	99	487,000	172,400	2,000	137	2,900	73
Daniels	200	80	16,000	5,600	--	--	200	80
Dawson	200	105	21,000	7,400	100	140	100	70
Garfield	3,100	108	334,000	117,800	400	160	2,700	100
McCone	100	100	10,000	3,500	--	--	100	100
Richland	700	106	74,500	26,300	200	160	500	85
Roosevelt	500	90	45,000	15,900	100	130	400	80
Sheridan	100	70	7,000	2,500	--	--	100	70
Valley	400	118	47,000	16,600	300	130	100	80
N. EAST	5,300	105	554,500	195,600	1,100	147	4,200	93
Broadwater	100	200	20,000	6,700	100	200	--	--
Cascade	--	--	--	--	--	--	--	--
Fergus	500	60	30,000	10,000	100	100	400	50
Golden Valley	200	75	15,000	5,000	100	110	100	40
Judith Basin	100	60	6,000	2,000	--	--	100	60
Musselshell	600	110	66,000	22,000	200	180	400	75
Petroleum	2,700	114	309,000	102,800	1,300	130	1,400	100
Wheatland	100	110	11,000	3,600	100	110	–	--
CENTRAL	4,300	106	457,000	152,100	1,900	135	2,400	83
Gallatin	100	105	10,500	3,700	100	105	--	--
S. WEST	100	105	10,500	3,700	100	105	--	--
Big Horn	4,000	102	408,000	129,000	1,200	130	2,800	90
Carbon	200	120	24,000	7,600	100	140	100	100
Stillwater	200	90	18,000	5,700	100	110	100	70
Treasure	4,300	108	463,000	146,400	1,100	130	3,200	100
Yellowstone	700	107	75,000	23,700	300	130	400	90
S. CENTRAL	9,400	105	988,000	312,400	2,800	130	6,600	95
Carter	2,100	71	150,000	51,800	300	140	1,800	60
Custer	2,600	139	362,000	125,100	1,600	170	1,000	90
Fallon	300	70	21,000	7,300	--	--	300	70
Powder River	4,500	95	427,500	147,800	900	135	3,600	85
Prairie	300	77	23,000	7,900	100	100	200	65
Rosebud	6,000	84	504,000	174,200	1,200	160	4,800	65
Wibaux	100	55	5,500	1,900	--	--	100	55
S. EAST	15,900	94	1,493,000	516,000	4,100	155	11,800	72
STATE	40,000	100	4,000,000	1,356,000	12,000	142	28,000	82

ALFALFA SEED – 1967

Acreage, Yield, Production and Value by Counties – Irrigated and Not Irrigated

COUNTY & DISTRICT	TOTAL				IRRIGATED		NOT IRRIGATED	
	Acres Harvested	Yield per Harv. Acre	Production	Value	Acres Harvested	Yield per Harv. Acre	Acres Harvested	Yield per Harv. Acre
		Pounds (Cleaned)		Dollars		Lbs.		Lbs.
Lake	200	120	24,000	9,700	100	160	100	80
N. WEST	200	120	24,000	9,700	100	160	100	80
Blaine	200	92	18,500	7,300	100	125	100	60
Chouteau	900	116	104,000	41,100	400	160	500	80
Hill	100	50	5,000	2,000	--	--	100	50
Liberty	100	45	4,500	1,800	--	--	100	45
Phillips	2,800	69	193,000	76,300	600	120	2,200	55
N. CENTRAL	4,100	79	325,000	128,500	1,100	135	3,000	59
Garfield	2,100	106	222,000	86,900	400	130	1,700	100
McCone	500	96	48,000	18,800	100	120	400	90
Richland	600	103	62,000	24,300	400	120	200	70
Roosevelt	500	96	48,000	18,800	100	160	400	80
Valley	500	100	50,000	19,600	300	120	200	70
N. EAST	4,200	102	430,000	168,400	1,300	126	2,900	92
Cascade	200	75	15,000	5,900	100	110	100	40
Fergus	1,100	45	50,000	19,600	100	100	1,000	40
Golden Valley	100	115	11,500	4,500	100	115	--	--
Musselshell	800	89	71,500	28,000	300	130	500	65
Petroleum	2,200	100	220,000	86,100	1,400	120	800	65
Wheatland	100	110	11,000	4,300	100	110	--	--
CENTRAL	4,500	84	379,000	148,400	2,100	119	2,400	54
Big Horn	3,900	84	327,000	106,100	1,500	130	2,400	55
Carbon	200	110	22,000	7,100	100	140	100	80
Stillwater	200	85	17,000	5,500	100	100	100	70
Treasure	3,600	84	302,000	98,000	800	115	2,800	75
Yellowstone	700	91	64,000	20,800	300	120	400	70
S. CENTRAL	8,600	85	732,000	237,500	2,800	124	5,800	66
Carter	2,300	59	136,000	51,100	300	120	2,000	50
Custer	3,400	99	336,000	126,200	2,200	120	1,200	60
Fallon	500	80	40,000	15,000	--	--	500	80
Powder River	4,200	84	353,000	132,600	2,200	115	2,000	50
Prairie	200	85	17,000	6,400	100	110	100	60
Rosebud	3,800	76	288,000	108,200	1,000	120	2,800	60
S. EAST	14,400	81	1,170,000	439,500	5,800	118	8,600	57
STATE	36,000	85	3,060,000	1,132,000	13,200	122	22,800	64

ALL CATTLE AND MILK COWS ON FARMS AND RANCHES

Number, Value Per Head and Total Value, January 1

Year	ALL CATTLE			COWS 2 YRS. OLD AND OLDER KEPT FOR MILK		
	Number	Farm Value Per Head	Farm Value Total	Number	Farm Value Per Head	Farm Value Total
		Dollars			Dollars	
1958	2,179,000	131.00	285,449,000	97,000	182.00	17,654,000
1959	2,201,000	172.00	378,572,000	92,000	231.00	21,252,000
1960	2,245,000	141.00	316,545,000	87,000	197.00	17,139,000
1961	2,155,000	146.00	314,630,000	80,000	197.00	15,760,000
1962	2,133,000	154.00	328,482,000	75,000	204.00	15,300,000
1963	2,325,000	173.00	402,225,000	69,000	219.00	15,111,000
1964	2,627,000	146.00	383,542,000	66,000	199.00	13,134,000
1965	2,758,000	121.00	333,718,000	64,000	174.00	11,136,000
1966	2,841,000	146.00	414,786,000	59,000	201.00	11,859,000
1967	2,869,000	156.00	447,564,000	55,000	218.00	11,990,000
1968	2,984,000	154.00	459,536,000	51,000	215.00	10,965,000

Numbers by Classes, January 1

Year	MILK ANIMALS			OTHER ANIMALS					TOTAL
	Cows 2 Yrs +	Heifers 1-2 Yrs.	Heifer Calves	Cows 2 Yrs. +	Heifers 1-2 Yrs.	Calves	Steers 1 Yr. +	Bulls 1 Yr. +	All Cattle
1958	97,000	20,000	29,000	1,078,000	180,000	615,000	110,000	50,000	2,179,000
1959	92,000	20,000	26,000	1,089,000	202,000	621,000	104,000	47,000	2,201,000
1960	87,000	18,000	27,000	1,114,000	202,000	649,000	101,000	47,000	2,245,000
1961	80,000	17,000	25,000	1,136,000	198,000	569,000	82,000	48,000	2,155,000
1962	75,000	16,000	21,000	1,150,000	202,000	550,000	68,000	51,000	2,133,000
1963	69,000	14,000	20,000	1,224,000	228,000	639,000	76,000	55,000	2,325,000
1964	66,000	13,000	20,000	1,310,000	286,000	780,000	92,000	60,000	2,627,000
1965	64,000	13,000	19,000	1,415,000	298,000	798,000	85,000	66,000	2,758,000
1966	59,000	12,000	18,000	1,452,000	278,000	857,000	97,000	68,000	2,841,000
1967	55,000	11,000	17,000	1,481,000	306,000	837,000	94,000	68,000	2,869,000
1968	51,000	10,000	16,000	1,525,000	314,000	881,000	115,000	72,000	2,984,000

Calf Crops and Disposition

Year	Calves Born	Inshipments	MARKETINGS[1] Cattle	MARKETINGS[1] Calves	FARM SLAUGHTER[2] Cattle	FARM SLAUGHTER[2] Calves	DEATHS Cattle	DEATHS Calves
	1,000 Head							
1958	1,069	75	659	363	17	7	24	52
1959	1,063	62	646	323	16	6	32	58
1960	1,081	61	702	420	16	6	27	61
1961	1,107	71	622	475	16	6	26	55
1962	1,115	113	533	390	16	5	31	61
1963	1,190	119	570	326	16	6	31	58
1964	1,266	88	722	362	17	6	35	81
1965	1,331	116	851	360	17	6	40	90
1966	1,375	110	885	460	13	2	38	59
1967	1,398	83	822	414	12	2	31	85
1968[3]								

Production and Income from Cattle and Calves

Year	Production[4]	Marketings[5]	Price Per 100 Lbs. Cattle	Price Per 100 Lbs. Calves	Cash Receipts[6]	Value Of Home Consumption	Gross Income
	1,000 Pounds		Dollars		1,000 Dollars		
1958	747,655	766,680	22.10	29.90	180,621	3,761	184,382
1959	740,370	745,440	22.30	27.20	172,485	3,432	175,917
1960	789,875	847,115	19.60	24.50	174,621	3,234	177,855
1961	742,180	763,700	19.60	26.10	162,316	3,278	165,594
1962	737,845	656,595	22.10	29.50	157,129	3,603	160,732
1963	828,865	675,490	20.30	26.20	145,032	3,145	148,177
1964	927,420	831,010	17.70	22.00	153,649	3,035	156,684
1965	948,420	940,440	19.70	24.50	192,489	3,501	195,990
1966	985,345	1,008,961	22.20	27.80	234,462	3,845	238,307
1967	973,940	936,392	22.00	28.30	216,892	3,507	220,399
1968[3]							

[1] Excludes interfarm sales. Beginning with 1966, includes animals custom slaughtered in commercial establishments for use on farms where produced.
[2] Beginning with 1966, excludes animals custom slaughtered in commercial establishments for farmers.
[3] If no data shown, they were not available in time for publication.
[4] Adjustments made for inshipments and changes in inventory.
[5] Excludes interfarm sales and custom slaughter in commercial establishments for use on farms where produced.
[6] Includes receipts from marketings and from sales of farm slaughtered meat.

MILK COWS AND PRODUCTION OF MILK, MILKFAT AND BUTTER ON FARMS AND RANCHES

Year	Milk Cows on Farms[1]	Production Per Cow[2]		Milkfat Percent	TOTAL PRODUCTION[2]		Butter Churned on Farm
		Milk Pounds	Milkfat Pounds		Milk Mil. Lbs.	Milkfat Mil. Lbs.	1,000 Lb
	Number						
1958	88,000	5,510	204	3.70	485	18	920
1959	84,000	5,600	207	3.70	470	17	850
1960	77,000	5,990	222	3.70	461	17	690
1961	72,000	6,210	230	3.70	447	17	550
1962	67,000	6,330	234	3.70	424	16	370
1963	63,000	6,440	235	3.65	406	15	270
1964	60,000	6,600	241	3.65	396	14	200
1965	57,000	6,630	242	3.65	378	14	140
1966	54,000	6,960	254	3.65	376	14	100
1967	49,000	7,310	263	3.60	358	13	70

Milk Used and Marketed

Year	Milk Used on Farms Where Produced				Milk Marketed by Farmers			
	Fed to Calves[2]	Consumed as Fluid Milk or Cream	Used for Farm-churned Butter	Total	Sold to Plants and Dealers[3]: As Whole Milk	Sold to Plants and Dealers[3]: As Farm-separated Cream	Sold Directly to Consumers[4]	Total
	Million Pounds				Million Pounds			
1958	17	49	20	86	237	151	11	399
1959	16	48	19	83	240	139	8	387
1960	15	47	15	77	232	145	7	384
1961	14	45	12	71	240	130	6	376
1962	13	42	8	63	240	115	6	361
1963	13	41	6	60	240	100	6	346
1964	12	39	4	55	245	89	7	341
1965	11	36	3	50	244	77	7	328
1966	10	34	2	46	248	75	7	330
1967	9	32	2	43	243	65	7	315

1/Average number on farms during year, excluding heifers not yet fresh.
2/Excludes milk sucked by calves.
3/Includes milk produced by dealers own herds.
4/Sales directly to consumers by producers who sell only milk from their own herds. Also includes milk produced by institution herds.

HONEY AND BEESWAX—PRODUCTION, PRICE AND VALUE

Year	Colonies of Bees	Honey Yield Per Colony	Production		Price Per Pound		Value of Production	
			Honey	Beeswax	Honey	Beeswax	Honey	Beeswax
	Number		1,000 Pounds		Cents		1,000 Dollars	
1958	78,000	80	6,240	106	14.5	45.0	905	48
1959	82,000	90	7,380	133	15.1	44.0	1,114	59
1960	83,000	71	5,893	106	16.7	43.0	984	46
1961	79,000	73	5,767	115	17.0	44.0	980	51
1962	77,000	64	4,928	94	16.0	43.0	788	40
1963	77,000	125	9,625	173	17.2	43.0	1,656	74
1964	78,000	63	4,914	93	16.3	44.0	801	41
1965	80,000	72	5,760	121	15.1	46.0	870	56
1966	80,000	80	6,400	128	15.4	49.0	986	63
1967	80,000	98	7,840	157	14.2	62.0	1,113	97

MILK AND CREAM MARKETED

Quantity, Price and Cash Receipts

Year	Milk Sold to Plants and Dealers			Cream Sold to Plants and Dealers			Milk Sold Directly to Consumers		
	Quantity	Price Per 100 Lbs.	Cash Receipts	Quantity Milkfat	Price Per Lb. Fat	Cash Receipts	Quantity	Price Per Quart	Cash Receipts
	Mil. Lbs.	Dols.	1,000 Dols.	1,000 Lbs.	Cents	1,000 Dols.	Mil. Qts.	Cents	1,000 Dols.
1958	237	4.40	10,428	5,740	.61	3,501	5	22.4	1,120
1959	240	4.43	10,632	5,280	.61	3,221	4	22.7	908
1960	232	4.26	9,883	5,510	.60	3,306	3	23.0	690
1961	240	4.37	10,488	4,940	.60	2,964	3	23.0	690
1962	240	4.44	10,656	4,370	.58	2,535	3	22.7	681
1963	240	4.45	10,680	3,750	.58	2,175	3	23.0	690
1964	245	4.49	11,000	3,340	.59	1,971	3	23.6	708
1965	244	4.59	11,200	2,890	.61	1,763	3	24.0	720
1966	248	4.77	11,830	2,790	.65	1,814	3	25.2	756
1967	243	5.03	12,223	2,420	.65	1,573	3	27.0	810

Income and Value of Dairy Products Marketed

Year	Combined Marketings of Milk and Cream				Used for Milk, Cream and Butter on Farms Where Produced		Gross Farm Income from Dairy Products[3]	Farm Value of Milk Produced[4]
	Milk Utilized	Average Returns[1] Per 100 Pounds Milk	Average Returns[1] Per Pound Milkfat	Cash Receipts from Marketings	Milk Utilized	Value[2]		
	Mil. Lbs.	Dollars		1,000 Dols.	Mil. Lbs.	1,000 Dols.	1,000 Dollars	
1958	399	3.77	1.02	15,049	69	2,601	17,650	18,284
1959	387	3.81	1.03	14,761	67	2,553	17,314	17,907
1960	384	3.61	.98	13,879	62	2,238	16,117	16,642
1961	376	3.76	1.02	14,142	57	2,143	16,285	16,807
1962	361	3.84	1.04	13,872	50	1,920	15,792	16,282
1963	346	3.91	1.07	13,545	47	1,838	15,383	15,875
1964	341	4.01	1.10	13,679	43	1,724	15,403	15,880
1965	328	4.17	1.14	13,683	39	1,626	15,309	15,763
1966	330	4.36	1.19	14,400	36	1,570	15,970	16,394
1967	315	4.64	1.29	14,606	34	1,578	16,184	16,611

1/Cash receipts divided by milk or milkfat represented in combined marketings.
2/Valued at average returns per 100 pounds of milk in combined marketings of milk and cream.
3/Cash receipts from marketings of milk and cream plus value of milk used for home consumption and farm-churned butter.
4/Includes value of milk fed to calves.

DAIRY PRODUCTS MANUFACTURED

Year	Creamery Butter	Cheese: American Cheddar	Cheese: Cottage Cheese Creamed	Ice Cream	Ice Milk[1]	Sherbet	"Mellorine Type" Frozen Desserts
	Pounds			Gallons			
1958	4,687,000	4,135,000	2,607,000	2,364,000	598,000	106,000	389,000
1959	4,427,000	4,038,000	2,694,000	2,378,000	619,000	116,000	366,000
1960	4,537,000	4,240,000	2,772,000	2,159,000	813,000	127,000	319 000
1961	4,424,000	4,391,000	3,211,000	2,095,000	929,000	145,000	316,000
1962	3,858,000	3,908,000	3,478,000	2,078,000	955,000	128,000	308,000
1963	3,714,000	3,236,000	3,539,000	2,119,000	951,000	125,000	301,000
1964	3,656,000	2,860,000	3,623,000	2,189,000	933,000	145,000	300,000
1965	3,370,000	2,929,000	3,830,000	2,091,000	961,000	150,000	313,000
1966	3,430,000	2,898,000	3,881,000	2,141,000	1,071,000	142,000	339,000
1967	3,106,000	2,931,000	3,980,000	2,124,000	1,089,000	130,000	382,000

1/Includes low fat ice cream.

SHEEP ON FARMS AND RANCHES, AND WOOL PRODUCTION

Number, Value Per Head, Total Value of Stock Sheep, January 1, Wool Production and Value

Year	ALL STOCK SHEEP & LAMBS ON FARMS, JANUARY 1 Farm Value			WOOL PRODUCTION				
	Number	Per Head	Total	Sheep Shorn	Per Fleece	Total	Price Per Lb.	Value
				Number	Pounds		Cents	Dollars
1958	1,604,000	21.90	35,128,000	1,532,000	10.2	15,664,000	39	6,109,000
1959	1,716,000	23.20	39,811,000	1,641,000	10.1	16,621,000	46	7,646,000
1960	1,767,000	18.10	31,983,000	1,679,000	10.1	17,041,000	43	7,328,000
1961	1,661,000	15.20	25,247,000	1,581,000	10.2	16,180,000	42	6,796,000
1962	1,462,000	13.30	19,445,000	1,387,000	10.5	14,570,000	49	7,139,000
1963	1,491,000	17.40	25,943,000	1,395,000	10.2	14,254,000	50	7,127,000
1964	1,461,000	16.40	23,960,000	1,369,000	9.8	13,444,000	55	7,394 000
1965	1,403,000	19.40	27,218,000	1,292,000	9.6	12,462,000	51	6,356,000
1966	1,277,000	22.50	28,732,000	1,213,000	9.7	11,792,000	58	6,839,000
1967	1,226,000	23.40	28,688,000	1,134,000	9.9	11,277,000	46	5,187,000
1968 3/	1,165,000	22.30	25,980,000					

Number by Classes, January 1

Year	All Sheep	Sheep on Feed	Total Stock Sheep	Ewes 1 Yr. +	LAMBS Ewes	LAMBS Wethers and Rams	Rams 1 Yr.+	Wethers 1 Yr.+
1958	1,722,000	118,000	1,604,000	1,209,000	321,000	18,000	54,000	2,000
1959	1,840,000	124,000	1,716,000	1,278,000	359,000	19,000	58,000	2,000
1960	1,872,000	105,000	1,767,000	1,331,000	352,000	21,000	61,000	2,000
1961	1,768,000	107,000	1,661,000	1,291,000	287,000	20,000	61.000	2,000
1962	1,560,000	98,000	1,462,000	1,162,000	225,000	18,000	55,000	2.000
1963	1,581,000	90,000	1,491,000	1,116,000	306,000	17,000	50,000	2,000
1964	1,553,000	92,000	1,461,000	1,127,000	267,000	17,000	48,000	2,000
1965	1,503,000	100,000	1,403,000	1,093,000	248,000	16,000	45,000	1,000
1966	1,387,000	110,000	1,277,000	1,006,000	213,000	15,000	42,000	1.000
1967	1,351,000	125,000	1,226,000	936,000	230,000	18,000	41,000	1,000
1968	1,275,000	110,000	1,165,000	852,000	253,000	26,000	33,000	1.000

Lamb Crops and Disposition

Year	Lambs Saved	IN-SHIPMENTS Sheep & Lambs	MARKETINGS 1/ Sheep	MARKETINGS 1/ Lambs	FARM SLAUGHTER 2/ Sheep & Lambs	DEATHS Sheep	DEATHS Lambs
			1,000 Head				
1958	1,136	103	155	719	9	123	115
1959	1,201	94	192	796	10	142	123
1960	1,225	56	270	826	9	150	130
1961	1,201	46	307	874	9	140	125
1962	1,092	93	177	730	9	128	120
1963	1,060	59	179	680	8	143	137
1964	1,037	74	172	669	6	159	155
1965	1,006	61	202	650	6	160	165
1966	926	46	206	561	6	100	135
1967	842	75	216	501	6	135	135
1968 3/							

Production and Income from Sheep and Lambs

Year	Production 4/	Marketings 5/	Price per 100 Lbs. Sheep	Price per 100 Lbs. Lambs	Cash Receipts 6/	Value of Home Consumption	Gross Income
	1,000 Pounds		Dollars			1,000 Dollars	
1958	93,942	80,553	7.20	21.10	14,473	116	14,589
1959	90,850	90,752	6.10	17.60	13,401	111	13,512
1960	86,704	100,748	5.10	16.10	12,783	94	12,877
1961	82,631	108,211	5.20	13.80	11,890	82	11 972
1962	75,784	82,084	6.30	16.80	11,623	101	11,724
1963	72,591	78,288	5.60	17.10	10,955	89	11 044
1964	65,098	76,188	5.40	19.60	12,105	70	12,175
1965	60,474	78,919	5.90	22.50	13,838	84	13,922
1966	67,215	71,773	6.40	23.20	12,602	123	12,725
1967	52,219	68,450	5.90	21.30	10,588	128	10,716
1968 3/							

1/ Excludes interfarm sales. Beginning with 1966, includes animals custom slaughtered in commercial establishments for use on farms where produced.
2/ Beginning with 1966, excludes animals custom slaughtered in commercial establishments for farmers.
3/ If no data shown, they were not available in time for publication.
4/ Adjustments made for inshipments and changes in inventory.
5/ Excludes interfarm sales and custom slaughter in commercial establishments for use on farms where produced.
6/ Includes receipts from marketings and from sales of farm slaughtered meat.

HOGS ON FARMS AND RANCHES

Number, Value Per Head, Total Value and Numbers by Classes, January 1

Year	NUMBER, VALUE PER HEAD AND TOTAL VALUE			NUMBER BY CLASSES		
	Number	Farm Value Per Head	Farm Value Total	Sows & Gilts	Other Hogs 6 Mos. & Older	Pigs Under 6 Mos.
		Dollars				
1958	113,000	28.90	3,266,000	20,000	27,000	66,000
1959	147,000	31.10	4,572,000	22,000	34,000	91,000
1960	151,000	18.80	2,839,000	17,000	41,000	93,000
1961	151,000	26.70	4,032,000	21,000	28,000	102,000
1962	148,000	26.80	3,966,000	21,000	34,000	93,000
1963	154,000	27.50	4,235,000	21,000	30,000	103,000
1964	171,000	24.00	4,104,000			
1965	150,000	24.50	3,675,000			
1966	123,000	41.70	5,129,000			
1967	159,000	33.10	5,263,000			
1968	149,000	29.20	4,351,000			

Estimates by age groups discontinued as of January 1, 1964.

Pig Crops and Disposition

Year	PIG CROPS Spring	PIG CROPS Fall	Inshipments	Marketings[1]	Farm Slaughter[2]	Deaths
	1,000 Head					
1958	135	106	15	160	42	20
1959	144	112	16	204	41	23
1960	99	122	20	185	37	19
1961	144	115	25	237	32	18
1962	135	128	37	248	27	19
1963	142	139	23	249	25	13
1964	133	124	25	268	22	13
1965	112	106	20	234	19	12
1966	131	146	25	236	12	18
1967	139	112	20	252	10	19
1968[3]						

Production and Income from Hogs

Year	Production[4]	Marketings[5]	Price Per 100 Lbs.	Cash Receipts[6]	Value of Home Consumption	Gross Income
	1,000 Pounds		Dollars	1,000 Dollars		
1958	49,604	36,704	19.20	7,146	1,814	8,960
1959	55,481	46,936	14.30	6,766	1,278	8,044
1960	48,750	42,185	15.00	6,387	1,227	7,614
1961	61,363	55,283	15.90	8,856	1,102	9,958
1962	60,450	56,265	16.10	9,123	962	10 085
1963	62,955	55,940	14.90	8,395	807	9,202
1964	60,487	60,032	14.40	8,653	698	9,351
1965	53,722	53,402	19.70	10,555	844	11,399
1966	60,212	53,447	22.60	12,079	854	12,993
1967	59,065	57,445	18.80	10,800	605	11,405
1968[3]						

[1] Excludes interfarm sales. Beginning with 1966, includes animals custom slaughtered in commercial establishments for use on farms where produced.
[2] Beginning with 1966, excludes animals custom slaughtered in commercial establishments for farmers.
[3] If no data shown, they were not available in time for publication.
[4] Adjustments made for inshipments and changes in inventory.
[5] Excludes interfarm sales and custom slaughter in commercial establishments for use on farms where produced.
[6] Includes receipts from marketings and from sales of farm slaughtered meat.

ALL CHICKENS ON FARMS AND RANCHES

Number, Value Per Head, Total Value, January 1, Production and Income

Year	NUMBER, VALUE PER HEAD AND TOTAL VALUE			PRODUCTION, SALES AND INCOME				
	Number	Farm Value Per Head	Farm Value Total	Produced	Sold	Price Per Pound	Cash Receipts	Gross Income
		Dollars		1,000 Pounds		Cents	1,000 Dollars	
1958	1,364,000	1.25	1,705,000	7,837	4,545	15.2	691	1,193
1959	1,361,000	1.25	1,701,000	6,236	4,025	14.0	564	942
1960	1,235,000	1.15	1,420,000	5,530	3,384	13.1	443	762
1961	1,170,000	1.25	1,462,000	5,690	3,360	12.6	423	720
1962	1,163,000	1.20	1,396,000	4,407	2,485	13.0	323	592
1963	1,129,000	1.25	1,411,000	3,650	2,176	12.3	268	490
1964	1,052,000	1.15	1,210,000	3,450	1,905	11.6	221	405
1965	1,042,000	1.10	1,146,000	3,069	1,759	10.8	190	335
1966	1,034,000	1.25	1,292,000	3,480	2,042	11.0	225	345
1967	1,169,000	1.15	1,344,000	3,824	2,528	10.6	268	384
1968 1/	1,219,000	1.10	1,341,000					

Farm Production, Disposition and Income from Eggs

Year	Layers 2/	EGG PRODUCTION Per Layer	EGG PRODUCTION Total	FARM DISPOSITION Consumed In Household	FARM DISPOSITION Sold	Price Per Dozen	Cash Receipts	Gross Income
	Number	Number	Millions	Millions		Cents	1,000 Dollars	
1958	1,128,000	197	222	37	185	36.9	5,689	6,827
1959	1,096,000	200	219	34	185	35.3	5,442	6,442
1960	1,022,000	200	204	32	172	36.0	5,160	6,120
1961	974,000	205	200	31	169	38.7	5,450	6,450
1962	973,000	203	198	30	168	36.6	5,124	6,039
1963	945,000	206	195	27	168	35.7	4,998	5,801
1964	884,000	206	182	26	156	34.4	4,472	5,217
1965	867,000	205	178	23	155	34.3	4,430	5,087
1966	881,000	213	188	20	168	39.6	5,544	6,204
1967	940,000	214	201	19	182	33.5	5,081	5,611
1968 1/								

1/ If no data shown they were not available for publication.

2/ Average number of layers on hand during the year.

CATTLE AND CALVES ON FEED–1960-1968

Number by Weight Groups, Classes and Length of Time on Feed

Year and Month	Total Cattle & Calves on Feed	Number on Feed by Weight Groups: Under 500 Lbs.	500-699 Lbs.	700-899 Lbs.	900-1099 Lbs.	1100 Lbs. & Over	Number on Feed By Classes: Steers & Steer Calves	Heifers & Heifer Calves	Cows & Other	Number on Feed by Time on Feed: Less Than 3 Mo.	3-6 Mos.	6 Mos. or More
	Thousand Head											
January 1												
1960	70	14	15	22	13	6	32	33	5	55	13	2
1961	77	17	16	23	17	4	38	34	5	57	19	1
1962	69	19	17	15	13	5	38	25	6	46	22	1
1963	71	15	17	21	14	4	36	30	5	59	10	2
1964	85	16	20	35	11	3	52	31	2	66	17	2
1965	92	12	20	31	23	6	57	31	4	65	26	1
1966	100	22	20	34	18	6	59	36	5	81	19	--
1967	98	11	21	43	19	4	59	36	3	70	26	2
1968	104	14	16	37	30	7	62	38	4	72	30	2
April 1												
1960	57	3	21	16	13	4	26	27	4	20	33	4
1961	58	2	26	16	8	6	31	26	1	15	35	8
1962	47	4	19	12	9	3	25	21	1	13	32	2
1963	56	4	19	14	15	4	29	25	2	13	39	4
1964	73	5	29	16	19	4	40	31	2	23	47	3
1965	71	5	26	18	18	4	43	26	2	21	47	3
1966	89	14	24	29	20	2	51	36	2	35	53	1
1967	84	3	34	31	15	1	46	36	2	32	50	2
July 1												
1960	44	--	8	20	14	2	19	24	1	17	12	15
1961	43	--	8	23	10	2	22	21	--	14	12	17
1962	32	--	4	18	8	2	13	18	1	11	10	11
1963	34	--	5	17	10	2	18	16	--	9	11	14
1964	44	--	7	23	11	3	25	19	--	15	16	13
1965	51	--	11	27	12	1	30	21	--	19	18	14
1966	54	--	9	26	15	4	30	24	--	15	26	13
1967	60	--	13	34	13	--	29	31	--	23	26	11
October 1												
1960	41	--	12	20	7	2	16	25	--	25	12	4
1961	44	4	12	16	10	2	22	22	--	27	10	7
1962	27	--	8	12	6	1	14	13	--	18	5	4
1963	37	--	11	16	10	--	19	18	--	23	9	5
1964	50	--	13	22	14	1	29	20	1	31	13	6
1965	48	--	9	21	15	3	31	17	--	27	16	5
1966	64	4	16	23	21	--	41	23	--	43	14	7
1967	63	--	19	30	13	1	36	27	--	40	17	6

CATTLE AND CALVES ON FEED–1960-1967

Number Marketed and Placements by Quarters

Year	Grain Fed Cattle Marketed[1]: Jan. 1-March 31	April 1-June 30	July 1-Sept. 30	Oct. 1-Dec. 31	Total	Cattle and Calves Placed on Feed: Jan. 1-March 31	April 1-June 30	July 1-Sept. 30	Oct. 1-Dec. 31	Total
	Thousand Head									
1960	34	30	28	23	115	21	17	25	59	122
1961	34	29	28	22	113	15	14	29	47	105
1962	35	27	23	15	100	13	12	18	59	102
1963	28	32	20	18	98	13	10	23	66	112
1964	35	44	26	23	128	23	15	32	65	135
1965	42	41	30	29	142	21	21	27	81	150
1966	47	50	35	36	168	36	15	45	70	166
1967	46	47	38	33	164	32	23	41	74	170

[1]Includes cattle placed on feed and marketed during the same quarter.

LIVESTOCK ON FARMS AND RANCHES

January 1, 1966, 1967, 1968

COUNTY & DISTRICT	All Cattle and Calves			Cows 2 Years Old and Older Kept for Milk		
	1966	1967	1968	1966	1967	1968
	Number of Head			Number of Head		
Deer Lodge	10,200	10,000	10,000	200	200	200
Flathead	31,100	33,000	32,000	2,800	2,800	2,700
Granite	33,900	35,000	36,000	300	300	300
Lake	67,600	74,000	75,000	5,000	4,900	4,700
Lincoln	9,100	9,000	9,000	300	300	300
Mineral	2,100	2,000	2,000	100	100	100
Missoula	24,700	25,000	24,000	700	700	700
Powell	52,400	56,000	57,000	400	400	400
Ravalli	56,400	56,000	58,000	4,700	4,400	4,300
Sanders	28,800	29,000	29,000	700	600	600
N. WEST	316,300	329,000	332,000	15,200	14,700	14,300
Blaine	90,500	92,000	91,000	1,200	1,100	900
Chouteau	63,500	65,000	70,000	400	400	400
Glacier	41,500	44,000	45,000	200	200	200
Hill	36,300	37,000	37,000	600	600	500
Liberty	15,800	16,000	17,000	200	200	200
Phillips	97,600	97,000	98,000	700	700	600
Pondera	30,500	32,000	35,000	600	600	600
Teton	56,000	60,000	59,000	1,900	1,900	1,600
Toole	20,300	23,000	23,000	200	200	200
N. CENTRAL	452,000	466,000	475,000	6,000	5,900	5,200
Daniels	21,500	23,000	24,000	300	300	300
Dawson	49,400	51,000	56,000	1,700	1,500	1,200
Garfield	63,600	62,000	70,000	300	300	300
McCone	46,500	49,000	51,000	700	600	500
Richland	60,000	61,000	64,000	1,300	1,200	900
Roosevelt	41,700	45,000	45,000	900	800	600
Sheridan	32,000	34,000	35,000	800	700	600
Valley	85,300	91,000	92,000	1,000	900	700
N. EAST	400,000	416,000	437,000	7,000	6,300	5,100
Broadwater	34,300	35,000	37,000	300	300	300
Cascade	83,400	87,000	90,000	3,000	2,700	2,600
Fergus	107,800	106,000	108,000	1,400	1,400	1,200
Golden Valley	26,500	25,000	28,000	200	200	200
Judith Basin	57,000	57,000	59,000	500	500	400
Lewis & Clark	46,800	44,000	48,000	1,300	1,300	1,300
Meagher	58,400	62,000	62,000	200	200	200
Musselshell	35,700	35,000	35,000	300	300	300
Petroleum	31,100	29,000	33,000	100	100	100
Wheatland	32,500	33,000	34,000	300	300	300
CENTRAL	513,500	513,000	534,000	7,600	7,300	6,900
Beaverhead	144,100	134,000	162,000	300	300	300
Gallatin	73,500	75,000	82,000	6,100	5,100	5,000
Jefferson	25,200	24,000	26,000	700	600	600
Madison	88,400	88,000	99,000	800	800	800
Silver Bow	6,000	6,000	7,000	300	300	300
S. WEST	337,200	327,000	376,000	8,200	7,100	7,000
Big Horn	108,700	109,000	112,000	800	700	600
Carbon	54,900	56,000	55,000	2,400	2,200	2,000
Park	50,900	52,000	54,000	1,700	1,500	1,300
Stillwater	48,900	51,000	53,000	1,100	900	800
Sweet Grass	46,400	45,000	49,000	800	700	600
Treasure	23,400	23,000	23,000	300	300	300
Yellowstone	105,800	107,000	106,000	4,300	4,100	3,800
S. CENTRAL	439,000	443,000	452,000	11,400	10,400	9,400
Carter	47,200	47,000	49,000	400	400	300
Custer	81,700	78,000	81,000	900	800	800
Fallon	41,000	41,000	41,000	600	600	500
Powder River	69,500	67,000	68,000	500	400	400
Prairie	41,800	42,000	40,000	400	400	400
Rosebud	78,400	76,000	75,000	400	300	300
Wibaux	23,400	24,000	24,000	400	400	400
S. EAST	383,000	375,000	378,000	3,600	3,300	3,100
STATE	2,841,000	2,869,000	2,984,000	59,000	55,000	51,000

LIVESTOCK ON FARMS AND RANCHES

January 1, 1966, 1967, 1968

COUNTY & DISTRICT	Hogs and Pigs			Stock Sheep and Lambs		
	1966	1967	1968	1966	1967	1968
	Number of Head			Number of Head		
Deer Lodge	500	600	500	3,200	3,600	3,100
Flathead	6,100	7,100	6,500	3,800	3,500	3,100
Granite	200	200	200	3,600	2,900	2,900
Lake	3,600	4,200	3,900	8,000	8,500	8,500
Lincoln	200	300	300	300	300	400
Mineral	100	100	100	200	200	200
Missoula	1,100	1,400	1,300	2,100	2,000	1,700
Powell	2,100	2,500	2,200	4,800	4,200	4,300
Ravalli	4,200	4,800	4,300	9,300	9,000	9,000
Sanders	700	800	700	1,900	1,800	1,800
N. WEST	18,800	22,000	20,000	37,200	36,000	35,000
Blaine	4,700	6,500	6,000	39,700	36,000	27,000
Chouteau	3,300	4,600	4,400	4,200	4,200	3,900
Glacier	1,300	1,700	1,600	18,500	18,000	14,000
Hill	1,200	1,600	1,500	2,600	2,500	2,200
Liberty	1,000	1,300	1,200	3,000	3,000	2,800
Phillips	6,100	7,000	7,000	21,000	21,000	19,000
Pondera	5,100	6,200	5,800	13,200	13,000	11,500
Teton	3,500	4,800	4,400	16,600	16,000	15,000
Toole	1,800	2,300	2,100	8,600	8,300	7,600
N. CENTRAL	28,000	36,000	34,000	127,400	122,000	103,000
Daniels	1,800	2,400	2,600	6,500	6,500	6,500
Dawson	2,000	2,500	2,300	19,000	21,000	21,000
Garfield	400	500	500	132,500	131,000	132,000
McCone	1,500	1,800	1,800	33,500	34,000	32,000
Richland	2,600	4,000	4,000	18,000	22,000	19,000
Roosevelt	3,400	4,000	4,000	6,600	7,000	7,000
Sheridan	3,500	5,000	5,100	6,000	6,500	6,500
Valley	3,300	3,800	3,700	21,800	22,000	21,000
N. EAST	18,500	24,000	24,000	243,900	250,000	245,000
Broadwater	1,500	2,000	1,800	7,000	6,000	6,000
Cascade	1,900	2,600	2,400	27,000	23,000	22,000
Fergus	8,700	11,500	10,600	28,500	28,000	24,000
Golden Valley	700	1,000	900	13,000	11,000	9,000
Judith Basin	1,300	1,800	1,700	19,000	18,000	15,000
Lewis & Clark	1,200	1,600	1,400	20,000	19,000	18,000
Meagher	600	800	700	29,500	26,000	24,000
Musselshell	900	1,100	1,000	18,000	17,000	16,000
Petroleum	300	400	400	13,500	12,000	13,000
Wheatland	1,000	1,200	1,100	38,300	38,000	38,000
CENTRAL	18,100	24,000	22,000	213,800	198,000	185,000
Beaverhead	1,800	2,200	2,100	102,000	85,000	84,000
Gallatin	3,900	4,800	4,300	16,000	16,000	15,000
Jefferson	800	1,000	900	2,100	2,000	2,000
Madison	2,400	2,600	2,400	43,500	38,000	38,000
Silver Bow	300	400	300	1,100	1,000	1,000
S. WEST	9,200	11,000	10,000	164,700	142,000	140,000
Big Horn	5,400	7,700	7,400	20,100	19,000	16,000
Carbon	5,500	7,500	7,000	40,400	40,000	37,000
Park	1,200	1,700	1,600	21,100	21,000	19,000
Stillwater	5,200	7,400	7,000	22,500	21,000	19,000
Sweet Grass	1,700	2,400	2,200	40,000	40,000	37,000
Treasure	1,100	1,600	1,400	3,100	3,000	2,000
Yellowstone	3,900	5,700	5,400	20,200	19,000	17,000
S. CENTRAL	24,000	34,000	32,000	167,400	163,000	147,000
Carter	600	800	700	161,000	157,000	152,000
Custer	800	1,000	800	33,000	31,000	32,000
Fallon	1,800	2,200	1,900	9,400	9,500	9,500
Powder River	300	400	300	57,000	57,000	56,000
Prairie	1,300	1,600	1,500	14,000	15,000	15,000
Rosebud	500	600	500	41,000	38,000	38,000
Wibaux	1,100	1,400	1,300	7,200	7,500	7,500
S. EAST	6,400	8,000	7,000	322,600	315,000	310,000
STATE	123,000	159,000	149,000	1,277,000	1,226,000	1,165,000

LIVESTOCK ON FARMS AND RANCHES

January 1, 1966, 1967, 1968

COUNTY & DISTRICT	Total Chickens 1966	1967	1968
		Number of Head	
Deer Lodge	5,700	7,800	8,500
Flathead	49,000	51,000	63,000
Granite	4,000	4,400	4,000
Lake	46,000	53,000	49,000
Lincoln	7,100	6,700	7,200
Mineral	3,100	2,900	3,100
Missoula	10,900	11,300	14,000
Powell	8,700	12,000	12,100
Ravalli	70,000	69,000	81,000
Sanders	9,500	9,900	13,100
N. WEST	214,000	228,000	255,000
Blaine	24,000	25,000	26,000
Chouteau	27,000	35,000	32,000
Glacier	21,000	21,000	25,000
Hill	24,000	25,000	21,000
Liberty	10,000	10,000	12,000
Phillips	18,000	20,000	14,000
Pondera	19,000	21,000	22,000
Teton	33,000	30,000	30,000
Toole	11,000	10,000	17,000
N. CENTRAL	187,000	197,000	199,000
Daniels	9,700	12,200	12,400
Dawson	16,800	22,000	25,000
Garfield	5,700	5,300	5,000
McCone	13,800	13,600	15,000
Richland	21,000	27,000	24,000
Roosevelt	15,000	20,000	19,000
Sheridan	16,000	14,900	14,600
Valley	31,000	37,000	39,000
N. EAST	129,000	152,000	154,000
Broadwater	11,700	9,800	10,900
Cascade	59,000	74,000	74,000
Fergus	37,000	35,000	45,000
Golden Valley	2,800	2,300	2,700
Judith Basin	8,600	7,000	6,500
Lewis & Clark	27,000	22,000	21,000
Meagher	7,600	7,900	18,000
Musselshell	14,400	12,000	12,600
Petroleum	1,300	1,700	2,300
Wheatland	10,600	13,300	15,000
CENTRAL	180,000	185,000	208,000
Beaverhead	7,500	7,100	5,800
Gallatin	36,000	61,000	95,000
Jefferson	12,400	13,200	12,300
Madison	14,700	13,300	8,900
Silver Bow	4,400	5,400	4,000
S. WEST	75,000	100,000	126,000
Big Horn	14,300	12,900	13,000
Carbon	29,000	26,000	20,000
Park	12,500	11,200	15,000
Stillwater	13,300	11,400	16,000
Sweet Grass	6,100	5,000	6,500
Treasure	2,800	3,500	4,500
Yellowstone	109,000	172,000	142,000
S. CENTRAL	187,000	242,000	217 000
Carter	5,900	6,300	6,900
Custer	15,000	16,000	17,000
Fallon	16,000	14,900	13,000
Powder River	6,000	7,900	5,100
Prairie	6,100	5,600	4,700
Rosebud	6,400	5,700	5,600
Wibaux	6,600	8,600	7,700
S. EAST	62,000	65,000	60,000
STATE	1,034,000	1,169,000	1,219,000

CATTLE SHIPMENTS OUT OF STATE 1966

Numbers by Classes by Months

Month	Steers	Cows	Heifers	Bulls	Calves	Unclassified	Total
				Number of Head			
January	12,463	12,764	7,278	917	21,811	5,814	61,047
February	8,806	6,864	7,619	863	11,589	2,390	38,131
March	14,250	6,229	10,978	1,628	13,362	4,265	50,712
April	11,125	4,373	9,190	1,017	7,217	1,846	34,768
May	13,204	5,989	8,921	930	3,083	1,664	33,791
June	9,010	16,101	5,874	1,593	2,483	3,619	38,680
July	8,350	12,203	5,675	968	1,256	2,777	31,229
August	28,119	12,844	18,798	1,452	4,222	9,768	75,203
September	75,195	14,234	38,012	1,884	17,242	17,337	163,904
October	83,784	19,211	25,292	1,812	207,538	28,876	366,513
November	41,675	26,273	19,007	1,975	170,194	36,216	295,340
December	14,500	20,649	9,318	1,470	44,442	15,971	106,350
TOTAL	320,481	157,734	165,962	16,509	504,439	130,543	1,295,668

CATTLE SHIPMENTS OUT OF STATE 1966

Percent of Total Number Each Month for Each Class

Month	Steers	Cows	Heifers	Bulls	Calves	Unclassified	Total
				Percent			
January	3.9	8.1	4.4	5.5	4.3	4.5	4.7
February	2.7	4.4	4.6	5.2	2.3	1.8	2.9
March	4.5	3.9	6.6	9.9	2.7	3.3	3.9
April	3.5	2.8	5.5	6.2	1.4	1.4	2.7
May	4.1	3.8	5.4	5.6	.6	1.3	2.6
June	2.8	10.2	3.6	9.6	.5	2.8	3.0
July	2.6	7.7	3.4	5.9	.3	2.1	2.4
August	8.8	8.1	11.3	8.8	.8	7.5	5.8
September	23.5	9.0	22.9	11.4	3.4	13.3	12.7
October	26.1	12.2	15.2	11.0	41.2	22.1	28.3
November	13.0	16.7	11.5	12.0	33.7	27.7	22.8
December	4.5	13.1	5.6	8.9	8.8	12.2	8.2
TOTAL	100.0	100.0	100.0	100.0	100.0	100.0	100.0

CATTLE SHIPMENTS OUT OF STATE 1966

Percent of Total Number Each Class for Each Month

Month	Steers	Cows	Heifers	Bulls	Calves	Unclassified	Total
				Percent			
January	20	21	12	2	36	9	100
February	23	18	20	2	30	7	100
March	28	12	22	3	26	9	100
April	32	13	26	3	21	5	100
May	39	18	26	3	9	5	100
June	23	42	15	4	7	9	100
July	27	39	18	3	4	9	100
August	37	17	25	2	6	13	100
September	46	9	23	1	10	11	100
October	23	5	7	1	56	8	100
November	14	9	6	1	58	12	100
December	14	19	9	1	42	15	100
TOTAL	25	12	13	1	39	10	100

CATTLE SHIPMENTS OUT OF STATE 1967

Numbers by Classes by Months

Month	Steers	Cows	Heifers	Bulls	Calves	Unclassified	Total
				Number of Head			
January	13,138	13,385	7,391	1,199	24,910	8,282	68,305
February	8,617	6,746	5,960	1,024	11,148	3,122	36,617
March	17,131	6,396	12,858	1,307	8,549	5,565	51,806
April	13,242	3,606	11,231	1,178	6,793	3,420	39,470
May	14,593	5,505	11,514	980	3,341	2,347	38,280
June	9,445	11,878	8,183	1,507	3,230	1,468	35,711
July	6,693	14,744	3,802	1,014	1,592	1,281	29,126
August	19,834	11,519	10,427	961	1,551	6,870	51,162
September	58,339	11,046	43,664	1,883	7,547	10,569	133,048
October	84,404	14,269	30,094	1,968	171,982	20,218	322,935
November	56,550	28,120	26,003	2,214	196,036	30,074	338 997
December	19,012	22,122	10,961	2,364	53,414	17,261	125,134
TOTAL	320,998	149,336	182,088	17,599	490,093	110,477	1,270,591

CATTLE SHIPMENTS OUT OF STATE 1967

Percent of Total Number Each Month for Each Class

Month	Steers	Cows	Heifers	Bulls	Calves	Unclassified	Total
				Percent			
January	4.1	9.0	4.1	6.8	5.1	7.5	5.4
February	2.7	4.5	3.3	5.8	2.3	2.8	2.9
March	5.3	4.3	7.1	7.4	1.7	5.0	4.1
April	4.1	2.4	6.2	6.7	1.4	3.1	3.1
May	4.6	3.7	6.3	5.6	.7	2.1	3.0
June	2.9	7.9	4.5	8.6	.7	1.3	2.8
July	2.1	9.9	2.1	5.8	.3	1.2	2.3
August	6.2	7.7	5.7	5.5	.3	6.2	4.0
September	18.2	7.4	24.0	10.6	1.5	9.6	10.5
October	26.3	9.6	16.4	11.2	35.1	18.3	25.4
November	17.6	18.8	14.3	12.6	40.0	27.3	26.7
December	5.9	14.8	6.0	13.4	10.9	15.6	9.8
TOTAL	100.0	100.0	100.0	100.0	100.0	100.0	100.0

CATTLE SHIPMENTS OUT OF STATE 1967

Percent of Total Number Each Class for Each Month

Month	Steers	Cows	Heifers	Bulls	Calves	Unclassified	Total
				Percent			
January	19	20	11	2	36	12	100
February	24	18	16	3	30	9	100
March	33	12	25	3	16	11	100
April	34	9	28	3	17	9	100
May	38	14	30	3	9	6	100
June	27	33	23	4	9	4	100
July	23	51	13	3	6	4	100
August	39	23	20	2	3	13	100
September	44	8	33	1	6	8	100
October	26	5	9	1	53	6	100
November	16	8	8	1	58	9	100
December	15	17	9	2	43	14	100
TOTAL	25	12	14	1	39	9	100

CATTLE SHIPMENTS OUT OF STATE 1966

By Classes and States of Destination

State of Destination	Steers	Cows	Heifers	Bulls	Calves	Unclassified	Total
				Number of Head			
Arizona	85	–	3	120	91	23	322
California	5,406	2,831	1,561	1,156	7,955	6,921	25,830
Colorado	11,164	5,011	12,777	198	5,344	1,259	35,753
Idaho	10,517	20,278	7,719	1,628	14,815	970	55,927
Illinois	34,392	1,924	9,153	134	42,566	15,189	103,358
Iowa	92,823	6,573	47,559	714	165,286	39,014	351,969
Kansas	6,367	213	654	11	9,277	1,075	17,597
Michigan	460	–	115	–	1,392	647	2,614
Minnesota	33,835	17,009	18,252	615	62,983	26,607	159,301
Missouri	2,079	415	438	2	2,011	339	5,284
Nebraska	34,440	4,589	16,780	237	65,441	21,728	143,215
North Dakota	17,279	19,955	14,116	2,826	17,061	709	71,946
Ohio	430	–	31	–	1,602	–	2,063
Oregon	1,903	2,017	589	266	235	556	5,566
South Dakota	24,318	19,754	14,892	1,808	47,279	2,766	110,817
Texas	2,443	24	1,185	19	2,532	–	6,203
Utah	793	9,901	455	567	252	245	12,213
Washington	20,068	7,991	6,655	1,414	2,494	2,829	41,451
Wisconsin	5,293	29,384	1,894	2,622	7,231	9,201	55,625
Wyoming	13,099	9,583	10,025	1,558	40,503	94	74,862
All Other States and Foreign Countries	3,287	282	1,109	614	8,089	371	13,752
TOTAL	320,481	157,734	165,962	16,509	504,439	130,543	1,295,668
PERCENT OF TOTAL	24.7	12.2	12.8	1.3	38.9	10.1	100.0

CATTLE SHIPMENTS OUT OF STATE 1966

By Classes and States of Destination

State of Destination	Steers	Cows	Heifers	Bulls	Calves	Unclassified	Total
				Percentages of Each Class to Each State			
Arizona	--	--	--	.7	--	--	--
California	1.7	1.8	.9	7.0	1.6	5.3	2.0
Colorado	3.5	3.2	7.7	1.2	1.0	1.0	2.8
Idaho	3.3	12.8	4.7	9.9	2.9	.7	4.3
Illinois	10.7	1.2	5.5	.8	8.4	11.6	8.0
Iowa	29.0	4.2	28.6	4.3	32.8	29.9	27.2
Kansas	2.0	.1	.4	.1	1.8	.8	1.4
Michigan	.1	--	.1	--	.3	.5	.2
Minnesota	10.6	10.8	11.0	3.7	12.5	20.4	12.3
Missouri	.6	.3	.3	--	.4	.3	.4
Nebraska	10.7	2.9	10.1	1.4	13.0	16.7	11.0
North Dakota	5.4	12.6	8.5	17.2	3.4	.5	5.5
Ohio	.1	--	--	--	.3	--	.2
Oregon	.6	1.3	.4	1.6	.1	.4	.4
South Dakota	7.6	12.5	9.0	11.0	9.4	2.1	8.5
Texas	.8	--	.7	.1	.5	--	.5
Utah	.2	6.3	.3	3.4	.1	.2	.9
Washington	6.3	5.1	4.0	8.6	.5	2.2	3.2
Wisconsin	1.7	18.6	1.1	15.9	1.4	7.0	4.3
Wyoming	4.1	6.1	6.0	9.4	8.0	.1	5.8
All Other States & Foreign Countries	1.0	.2	.7	3.7	1.6	.3	1.1
TOTAL	100.0	100.0	100.0	100.0	100.0	100.0	100.0

CATTLE SHIPMENTS OUT OF STATE 1967

By Classes and States of Destination

State of Destination	Steers	Cows	Heifers	Bulls	Calves	Unclassified	Total
				Number of Head			
Arizona	390	35	181	88	85	5	784
California	5,770	2,758	336	1,300	9,381	7,243	26,788
Colorado	7,107	2,008	10,819	589	4,190	174	24,887
Idaho	12,682	26,519	10,173	1,737	15,679	2,079	68,869
Illinois	27,770	203	8,509	358	39,951	12,286	89,077
Iowa	99,247	9,045	52,009	1,140	169,496	33,548	364,485
Kansas	4,935	9	185	36	6,365	1,307	12,837
Michigan	341	56	95	3	1,457	358	2,310
Minnesota	30,099	19,775	20,491	570	62,429	19,728	153,092
Missouri	258	7	87	1	1,262	101	1,716
Nebraska	31,462	6,117	24,807	851	74,180	18,970	156,387
North Dakota	17,125	18,464	10,330	2,216	16,328	496	64,959
Ohio	97	--	10	341	121	42	611
Oregon	963	723	1,061	494	297	213	3,751
South Dakota	19,615	15,933	13,951	1,479	40,620	457	92,055
Texas	2,184	164	1,090	22	97	--	3,557
Utah	1,236	4,145	633	444	696	327	7,481
Washington	33,737	8,966	12,204	2,321	1,899	3,712	62,839
Wisconsin	5,697	23,335	3,252	1,485	7,804	7,843	49,416
Wyoming	17,372	10,667	10,900	1,507	36,207	1,578	78,231
All Other States & Foreign Countries	2,911	407	965	617	1,549	10	6,459
TOTAL	320,998	149,336	182,088	17,599	490,093	110,477	1,270,591

CATTLE SHIPMENTS OUT OF STATE 1967

By Classes and States of Destination

State Of Destination	Steers	Cows	Heifers	Bulls	Calves	Unclassified	Total
				Percentages of Each Class to Each State			
Arizona	.1	-	.1	.5	-	-	.1
California	1.8	1.8	.2	7.4	1.9	6.5	2.1
Colorado	2.2	1.4	5.9	3.4	.9	.2	2.0
Idaho	4.0	17.8	5.5	9.9	3.2	1.9	5.4
Illinois	8.7	.1	4.7	2.0	8.2	11.1	7.0
Iowa	30.9	6.1	28.6	6.5	34.6	30.4	28.7
Kansas	1.5	--	.1	.2	1.3	1.2	1.0
Michigan	.1	--	.1	--	.3	.3	.2
Minnesota	9.4	13.2	11.2	3.2	12.7	17.9	12.0
Missouri	.1	--	.1	--	.3	.1	.1
Nebraska	9.8	4.1	13.6	4.8	15.1	17.2	12.3
North Dakota	5.3	12.4	5.7	12.6	3.3	.4	5.1
Ohio	--	--	--	1.9	--	--	.1
Oregon	.3	.5	.6	2.8	.1	.2	.3
South Dakota	6.1	10.7	7.7	8.4	8.3	.4	7.2
Texas	.7	.1	.6	.1	--	--	.3
Utah	.4	2.8	.3	2.5	.1	.3	.6
Washington	10.5	6.0	6.7	13.3	.4	3.4	4.9
Wisconsin	1.8	15.6	1.8	8.4	1.6	7.1	3.9
Wyoming	5.4	7.1	6.0	8.6	7.4	1.4	6.2
All Other States & Foreign Countries	.9	.3	.5	3.5	.3	--	.5
TOTAL	100.0	100.0	100.0	100.0	100.0	100.0	100.0

CATTLE SHIPMENTS AND MOVEMENTS—1966

Total Movements Out of County by Classes

COUNTY & DISTRICT	Steers	Cows	Heifers	Bulls	Calves	Unclassified	Total
				Number of Head			
Deer Lodge	1,399	2,476	1,498	279	3,275	--	8,927
Flathead	6,233	4,409	5,342	895	6,188	--	23,067
Granite	5,565	4,676	3,801	802	9,950	1	24,795
Lake	11,501	8,488	6,261	1,346	21,642	334	49,572
Lincoln	971	733	478	142	2,461	49	4,834
Mineral	307	397	173	60	367	--	1,304
Missoula	6,287	6,803	4,877	1,182	9,011	--	28,160
Powell	12,177	7,481	7,310	797	9,513	--	37,278
Ravalli	8,785	9,462	10,101	1,402	13,949	168	43,867
Sanders	2,301	3,897	2,157	567	9,836	12	18,770
N. WEST	55,526	48,822	41,998	7,472	86,192	564	240,574
Blaine	15,333	10,424	7,453	1,159	21,276	262	55,907
Chouteau	7,220	7,713	5,040	966	16,983	277	38,199
Glacier	8,230	8,997	8,503	979	22,832	5	49,546
Hill	4,227	5,633	2,379	704	16,053	--	28,996
Liberty	1,969	3,497	1,867	593	6,301	50	14,277
Phillips	11,411	12,221	8,299	1,508	28,175	199	61,813
Pondera	3,708	7,153	5,105	972	12,659	174	29,771
Teton	5,155	8,042	3,806	1,023	16,912	148	35,086
Toole	2,778	2,724	1,826	530	5,924	8	13,790
N. CENTRAL	60,031	66,404	44,278	8,434	147,115	1,123	327,385
Daniels	883	1,898	1,123	288	8,161	191	12,544
Dawson	6,608	7,092	4,530	1,052	16,842	3	36,127
Garfield	14,111	6,519	3,569	966	15,422	86	40,673
McCone	3,467	4,755	2,475	835	16,741	120	28,393
Richland	15,649	7,430	11,775	1,320	15,847	455	52,476
Roosevelt	5,561	5,979	7,062	1,052	21,967	147	41,768
Sheridan	2,188	3,419	1,880	558	11,910	67	20,022
Valley	7,847	7,991	5,119	891	21,627	50	43,525
N. EAST	56,314	45,083	37,533	6,962	128,517	1,119	275,528
Broadwater	1,619	5,162	2,818	558	8,933	--	19,090
Cascade	23,759	14,262	11,715	1,918	30,098	595	82,347
Fergus	17,023	17,586	11,240	2,364	40,012	525	88,750
Golden Valley	6,693	3,859	2,988	421	9,426	59	23,446
Judith Basin	8,281	9,097	7,853	1,917	18,493	128	45,769
Lewis & Clark	9,294	8,173	5,974	1,051	13,372	401	38,265
Meagher	7,166	6,810	4,960	1,091	17,827	1	37,855
Musselshell	11,414	4,597	4,025	638	11,801	100	32,575
Petroleum	4,535	4,206	2,967	388	8,434	860	21,390
Wheatland	7,454	5,057	6,101	627	9,308	--	28,547
CENTRAL	97,238	78,809	60,641	10,973	167,704	2,669	418,034
Beaverhead	25,951	23,170	22,613	2,048	40,417	678	114,877
Gallatin	19,252	20,283	13,033	3,011	26,738	550	82,867
Jefferson	3,733	7,951	3,729	613	10,622	17	26,665
Madison	8,123	14,450	8,095	1,620	30,640	205	63,133
Silver Bow	7,310	4,521	4,712	631	14,924	--	32,098
S. WEST	64,369	70,375	52,182	7,923	123,341	1,450	319,640
Big Horn	33,153	18,650	13,111	1,559	32,739	905	100,117
Carbon	9,708	12,296	9,809	1,552	14,579	344	48,288
Park	6,621	8,660	5,561	1,540	20,417	754	43,553
Stillwater	5,045	6,577	5,207	914	14,223	151	32,117
Sweet Grass	7,488	5,712	6,262	842	13,550	321	34,175
Treasure	4,497	2,869	3,261	308	5,603	87	16,625
Yellowstone	42,279	20,803	30,882	3,764	43,398	765	141,891
S. CENTRAL	108,791	75,567	74,093	10,479	144,509	3,327	416,766
Carter	5,230	6,453	3,800	897	17,066	--	33,446
Custer	19,688	12,231	9,822	1,820	26,969	1,155	71,685
Fallon	4,476	5,155	2,702	612	14,576	--	27,521
Powder River	11,698	9,134	6,998	898	16,999	58	45,785
Prairie	4,860	5,137	4,778	472	11,186	6	26,439
Rosebud	20,723	12,440	7,617	1,451	22,084	--	64,315
Wibaux	2,543	2,519	976	523	6,123	48	12,732
S. EAST	69,218	53,069	36,693	6,673	115,003	1,267	281,923
STATE	511,487	438,129	347,418	58,916	912,381	11,519	2,279,850

CATTLE SHIPMENTS AND MOVEMENTS–1967

Total Movements Out of County by Classes

COUNTY & DISTRICT	Steers	Cows	Heifers	Bulls	Calves	Unclassified	Total
				Number of Head			
Deer Lodge	1,363	1,910	1,768	159	2,019	58	7,277
Flathead	7,799	5,971	5,548	820	6,547	--	26,685
Granite	4,735	3,372	4,745	607	10,431	50	23,940
Lake	13,787	7,903	7,545	1,335	23,802	1,258	55,630
Lincoln	822	1,301	1,202	208	3,073	--	6,606
Mineral	260	203	223	57	430	--	1,173
Missoula	7,628	5,696	5,198	990	8,613	129	28,254
Powell	9,121	5,896	7,915	785	9,452	95	33,264
Ravalli	10,175	10,164	13,618	1,256	13,430	86	48,729
Sanders	2,818	4,175	2,592	728	9,961	281	20,555
N. WEST	58,508	46,591	50,354	6,945	87,758	1,957	252,113
Blaine	13,459	12,216	10,753	1,258	25,075	493	63,254
Chouteau	6,660	7,759	6,225	859	19,004	532	41,039
Glacier	10,315	13,339	8,747	1,022	23,421	154	56,998
Hill	4,818	8,312	3,888	665	18,462	1	36,146
Liberty	1,371	4,098	2,925	560	7,359	135	16,448
Phillips	15,535	14,385	10,209	1,422	28,127	108	69,786
Pondera	3,730	7,974	5,852	1,064	13,569	478	32,667
Teton	6,723	9,409	5,155	1,156	18,788	100	41,331
Toole	3,937	3,918	2,390	669	10,875	--	21,789
N. CENTRAL	66,548	81,410	56,144	8,675	164,680	2,001	379,458
Daniels	2,382	2,323	1,651	321	9,384	172	16,233
Dawson	6,272	10,154	5,944	1,429	19,167	153	43,119
Garfield	11,736	6,499	4,270	1,098	15,275	2	38,880
McCone	3,873	7,140	3,077	964	17,932	254	33,240
Richland	16,930	8,104	13,562	1,353	20,695	82	60,726
Roosevelt	6,691	6,696	5,149	1,215	24,577	4	44,332
Sheridan	2,451	3,657	2,743	733	14,950	--	24,534
Valley	10,217	9,228	6,824	1,200	27,109	51	54,629
N. EAST	60,552	53,801	43,220	8,313	149,089	718	315,693
Broadwater	3,279	6,475	3,495	514	10,597	7	24,367
Cascade	22,380	13,976	13,483	1,652	31,357	6	82,854
Fergus	15,545	14,844	13,312	2,099	37,285	55	83,140
Golden Valley	7,591	2,608	3,441	294	9,806	--	23,740
Judith Basin	7,783	10,559	7,101	1,943	19,639	--	47,025
Lewis & Clark	10,336	7,895	7,297	1,002	13,894	460	40,884
Meagher	8,259	8,282	4,675	1,858	17,900	39	41,013
Musselshell	8,659	4,097	3,642	941	8,702	653	26,694
Petroleum	6,130	2,758	2,833	403	6,410	--	18,534
Wheatland	7,282	5,777	6,145	690	10,670	151	30,715
CENTRAL	97,244	77,271	65,424	11,396	166,260	1,371	418,966
Beaverhead	19,596	19,000	15,337	1,667	28,721	953	85,274
Gallatin	19,779	15,541	12,002	3,189	25,165	896	76,572
Jefferson	2,606	6,492	3,674	798	13,886	192	27,648
Madison	9,412	13,459	7,128	1,606	25,592	209	57,406
Silver Bow	5,839	4,199	3,496	427	11,530	--	25,491
S. WEST	57,232	58,691	41,637	7,687	104,894	2,250	272,391
Big Horn	28,658	14,852	14,532	1,628	32,529	--	92,199
Carbon	10,631	10,499	10,000	1,771	13,638	2,064	48,603
Park	5,430	9,208	5,723	1,381	20,497	126	42,365
Stillwater	8,420	7,110	7,959	1,209	13,585	258	38,541
Sweet Grass	5,841	4,922	4,733	734	14,070	75	30,375
Treasure	4,475	2,909	4,968	223	3,478	--	16,053
Yellowstone	42,877	17,332	30,269	3,399	29,405	311	123,593
S. CENTRAL	106,332	66,832	78,184	10,345	127,202	2,834	391,729
Carter	5,054	5,662	3,245	705	15,357	6	30,029
Custer	19,285	12,509	9,577	1,955	24,280	1	67,607
Fallon	3,904	6,104	2,920	700	17,206	--	30,834
Powder River	10,064	6,961	5,435	729	13,978	1	37,168
Prairie	4,377	5,907	5,051	641	11,359	123	27,458
Rosebud	14,352	8,828	8,675	1,157	19,212	17	52,241
Wibaux	2,426	2,982	1,158	646	6,965	--	14,177
S. EAST	59,462	48,953	36,061	6,533	108,357	148	259,514
STATE	505,878	433,549	371,024	59,894	908,240	11,279	2,289,864

CATTLE MOVEMENTS–1966

Number Moved Out of County and Into County

COUNTY & DISTRICT	MOVED OUT OF COUNTY			MOVED INTO COUNTY				Net Movements Out of County
	Inspected at			Inspected at		Imported from Other States		
	Country Shipping Points	Markets	Total	Country Shipping Points	Markets		Total	
	Number of Head							
Deer Lodge	4,536	4,391	8,927	718	796	40	1,554	7,373
Flathead	9,236	13,831	23,067	4,304	9,032	1,507	14,843	8,224
Granite	16,550	8,245	24,795	6,034	2,411	30	8,475	16,320
Lake	25,563	24,009	49,572	8,836	11,093	826	20,755	28,817
Lincoln	2,192	2,642	4,834	750	566	304	1,620	3,214
Mineral	174	1,130	1,304	254	163	364	781	523
Missoula	8,212	19,948	28,160	7,067	11,041	3,450	21,558	6,602
Powell	22,176	15,102	37,278	8,777	3,457	3,372	15,606	21,672
Ravalli	18,053	25,814	43,867	4,985	13,725	1,026	19,736	24,131
Sanders	11,257	7,513	18,770	4,218	1,168	553	5,939	12,831
N. WEST.	117,949	122,625	240,574	45,943	53,452	11,472	110,867	129,707
Blaine	35,308	20,599	55,907	10,987	5,654	468	17,109	38,798
Chouteau	22,838	15,361	38,199	7,743	2,643	130	10,516	27,683
Glacier	34,568	14,978	49,546	20,052	5,573	2,091	27,716	21,830
Hill	12,854	16,142	28,996	12,140	6,378	380	18,898	10,098
Liberty	10,794	3,483	14,277	5,249	1,367	131	6,747	7,530
Phillips	36,036	25,777	61,813	8,758	3,682	1,793	14,233	47,580
Pondera	17,970	11,801	29,771	11,447	5,461	246	17,154	12,617
Teton	23,187	11,899	35,086	11,678	3,123	604	15,405	19,681
Toole	5,697	8,093	13,790	4,285	4,396	1,964	10,645	3,145
N. CENTRAL	199,252	128,133	327,385	92,339	38,277	7,807	138,423	188,962
Daniels	3,985	8,559	12,544	684	609	182	1,475	11,069
Dawson	10,964	25,163	36,127	6,435	7,318	1,043	14,796	21,331
Garfield	27,158	13,515	40,673	3,492	866	2,130	6,488	34,185
McCone	18,793	9,600	28,393	7,438	3,249	78	10,765	17,628
Richland	9,224	43,252	52,476	4,492	26,028	10,647	41,167	11,309
Roosevelt	26,382	15,386	41,768	12,218	4,547	4,613	21,378	20,390
Sheridan	10,285	9,737	20,022	2,068	1,266	1,345	4,679	15,343
Valley	20,611	22,914	43,525	5,313	9,190	510	15,013	28,512
N. EAST	127,402	148,126	275,528	42,140	53,073	20,548	115,761	159,767
Broadwater	13,957	5,133	19,090	9,933	1,325	9	11,267	7,823
Cascade	55,162	27,185	82,347	32,979	57,420	3,899	94,298	-11,951*
Fergus	44,727	44,023	88,750	15,139	11,375	1,208	27,722	61,028
Golden Valley	16,203	7,243	23,446	6,399	888	4,081	11,368	12,078
Judith Basin	33,892	11,877	45,769	11,798	4,435	261	16,494	29,275
Lewis & Clark	27,319	10,946	38,265	11,578	3,782	574	15,934	22,331
Meagher	31,652	6,203	37,855	16,380	1,651	315	18,346	19,509
Musselshell	16,919	15,656	32,575	7,661	4,502	219	12,382	20,193
Petroleum	13,231	8,159	21,390	3,646	1,135	1,630	6,411	14,979
Wheatland	22,760	5,787	28,547	10,207	1,249	44	11,500	17,047
CENTRAL	275,822	142,212	418,034	125,720	87,762	12,240	225,722	192,312
Beaverhead	88,044	26,833	114,877	26,457	4,741	6,018	37,216	77,661
Gallatin	55,302	27,565	82,867	29,820	12,434	2,551	44,805	38,062
Jefferson	18,441	8,224	26,665	13,733	3,211	36	16,980	9,685
Madison	42,413	20,720	63,133	11,170	4,154	791	16,115	47,018
Silver Bow	23,584	8,514	32,098	25,649	15,861	2,312	43,822	-11,724*
S. WEST	227,784	91,856	319,640	106,829	40,401	11,708	158,938	160,702
Big Horn	72,876	27,241	100,117	12,256	6,061	5,306	23,623	76,494
Carbon	29,116	19,172	48,288	12,846	10,322	2,424	25,592	22,696
Park	28,941	14,612	43,553	13,149	4,362	114	17,625	25,928
Stillwater	17,660	14,457	32,117	6,599	4,709	337	11,645	20,472
Sweet Grass	22,507	11,668	34,175	5,601	2,453	492	8,546	25,629
Treasure	9,870	6,755	16,625	3,307	2,332	406	6,045	10,580
Yellowstone	79,901	61,990	141,891	73,698	124,785	12,701	211,184	-69,293*
S. CENTRAL	260,871	155,895	416,766	127,456	155,024	21,780	304,260	112,506
Carter	24,702	8,744	33,446	2,263	434	2,403	5,100	28,346
Custer	46,014	25,671	71,685	20,400	11,765	7,446	39,611	32,074
Fallon	25,782	1,739	27,521	4,933	2,416	2,128	9,477	18,044
Powder River	32,853	12,932	45,785	2,186	846	2,563	5,595	40,190
Prairie	16,953	9,486	26,439	3,459	7,038	1,867	12,364	14,075
Rosebud	45,908	18,407	64,315	14,080	5,909	5,309	25,298	39,017
Wibaux	7,528	5,204	12,732	1,924	1,350	944	4,218	8,514
S. EAST	199,740	82,183	281,923	49,245	29,758	22,660	101,663	180,260
STATE	1,408,820	871,030	2,279,850	589,672	457,747	108,215	1,155,634	1,124,216

*A negative number indicates that more cattle moved into the county during the year than moved out.

CATTLE MOVEMENTS – 1967

Number Moved Out of County and Into County

COUNTY & DISTRICT	MOVED OUT OF COUNTY			MOVED INTO COUNTY				Net Movements Out of County
	Inspected at			Inspected at		Imported from Other States		
	Country Shipping Points	Markets	Total	Country Shipping Points	Markets		Total	
	Number of Head							
Deer Lodge	3,978	3,299	7,277	703	1,175	1,937	3,815	3,462
Flathead	11,390	15,295	26,685	4,261	9,910	707	14,878	11,807
Granite	17,457	6,483	23,940	6,260	2,109	20	8,389	15,551
Lake	29,887	25,743	55,630	9,429	11,954	1,845	23,228	32,402
Lincoln	3,344	3,262	6,606	2,077	1,060	186	3,323	3,283
Mineral	237	936	1,173	469	259	85	813	360
Missoula	10,663	17,591	28,254	7,875	9,299	1,061	18,235	10,019
Powell	19,228	14,036	33,264	7,596	2,274	13	9,883	23,381
Ravalli	22,885	25,844	48,729	4,893	11,082	937	16,912	31,817
Sanders	12,558	7,997	20,555	5,599	1,547	400	7,546	13,009
N. WEST	131,627	120,486	252,113	49,162	50,669	7,191	107,022	145,091
Blaine	39,093	24,161	63,254	12,297	4,391	27	16,715	46,539
Chouteau	24,094	16,945	41,039	11,892	3,839	65	15,796	25,243
Glacier	44,140	12,858	56,998	29,960	4,491	919	35,370	21,628
Hill	18,730	17,416	36,146	11,233	3,851	40	15,124	21,022
Liberty	11,811	4,637	16,448	4,927	739	11	5,677	10,771
Phillips	39,878	29,908	69,786	8,056	6,075	224	14,355	55,431
Pondera	20,513	12,154	32,667	13,896	4,309	80	18,285	14,382
Teton	28,225	13,106	41,331	9,582	2,143	28	11,753	29,578
Toole	12,273	9,516	21,789	5,372	2,265	50	7,687	14.102
N. CENTRAL	238,757	140,701	379,458	107,215	32,103	1,444	140,762	238,696
Daniels	4,615	11,618	16,233	934	1,121	37	2,092	14,141
Dawson	9,054	34,065	43,119	5,626	9,435	573	15,634	27,485
Garfield	25,320	13,560	38,880	5,628	1,748	1,388	8,764	30,116
McCone	21,839	11,401	33,240	6,969	2,283	98	9,350	23,890
Richland	12,880	47,846	60,726	5,633	27,626	5,525	38,784	21,942
Roosevelt	28,645	15,687	44,332	15,152	4,881	2,785	22,818	21,514
Sheridan	11,173	13,361	24,534	2,158	1,110	1,268	4,536	19,998
Valley	22,926	31,703	54,629	8,747	5,854	192	14,793	39,836
N. EAST	136,452	179,241	315,693	50,847	54,058	11,866	116,771	198,922
Broadwater	18,527	5,840	24,367	9,981	3,374	--	13,355	11,012
Cascade	60,645	22,209	82,854	43,861	47,583	1,568	93,012	-10,158*
Fergus	40,814	42,326	83,140	19,609	13,076	357	33,042	50,098
Golden Valley	16,846	6,894	23,740	7,313	1,704	3,172	12,189	11,551
Judith Basin	34,994	12,031	47,025	11,077	4,865	246	16,188	30,837
Lewis & Clark	33,196	7,688	40,884	13,543	4,628	457	18,628	22,256
Meagher	34,192	6,821	41,013	15,482	1,493	223	17,198	23,815
Musselshell	14,271	12,423	26,694	7,206	5,205	677	13,088	13,606
Petroleum	12,003	6,531	18,534	4,804	3,805	79	8,688	9,846
Wheatland	24,447	6,268	30,715	8,929	942	22	9,893	20,822
CENTRAL	289,935	129,031	418,966	141,805	86,675	6,801	235,281	183,685
Beaverhead	62,365	22,909	85,274	23,840	8,018	7,162	39,020	46,254
Gallatin	53,033	23,539	76,572	26,658	10,314	3,852	40,824	35,748
Jefferson	21,893	5,755	27,648	11,769	3,278	--	15,047	12,601
Madison	40,899	16,507	57,406	15,194	5,367	524	21,085	36,321
Silver Bow	18,471	7,020	25,491	19,210	9,750	1,042	30,002	-4,511*
S. WEST	196,661	75,730	272,391	96,671	36,727	12,580	145,978	126.413
Big Horn	62,829	29,370	92,199	10,579	7,485	4,797	22,861	69,338
Carbon	28,058	20,545	48,603	10,677	9,469	1,297	21,443	27,160
Park	30,610	11,755	42,365	13,076	4,866	85	18,027	24,338
Stillwater	21,439	17,102	38,541	6,348	6,038	43	12,429	26,112
Sweet Grass	21,115	9,260	30,375	8,179	2,247	651	11,077	19,298
Treasure	9,126	6,927	16,053	2,365	4,008	234	6,607	9,446
Yellowstone	65,106	58,487	123,593	64,615	141,636	8,607	214,858	-91,265*
S. CENTRAL	238,283	153,446	391,729	115,839	175,749	15,714	307,302	84,427
Carter	22,883	7,146	30,029	2,768	842	2,770	6,380	23,649
Custer	40,759	26,848	67,607	19,221	12,299	10,252	41,772	25,835
Fallon	29,454	1,380	30,834	5,553	1,996	2,265	9,814	21,020
Powder River	27,699	9,469	37,168	3,963	1,931	2,406	8,300	28,868
Prairie	16,831	10,627	27,458	3,781	5,069	1,460	10,310	17,148
Rosebud	33,730	18,511	52,241	14,061	6,782	6,028	26,871	25,370
Wibaux	9,096	5,081	14,177	1,669	967	640	3,276	10,901
S. EAST	180,452	79,062	259,514	51,016	29,886	25,821	106,723	152,791
STATE	1,412,167	877,697	2,289,864	612,555	465,867	81,417	1,159,839	1.130,025

*A negative number indicates that more cattle moved into the county during the year than moved out.

CATTLE SHIPMENTS OUT OF STATE AND MOVEMENTS IN STATE–1966

By Months and Types of Brand Inspection

Month	Shipped Out of State: Inspected at Country Shipping Points	Shipped Out of State: Inspected at Montana Markets	Shipped Out of State: Inspected at Specified Markets[1]/ Out of State	Shipped Out of State: Total Out of State	Movements In State: Inspected at Country Shipping Points	Movements In State: Inspected at Montana Markets	Movements In State: Total In State	Total: Out of State and In State
	Number of Head							
January	30,209	29,880	958	61,047	24,859	39,302	64,161	125,208
February	17,983	18,906	1,242	38,131	21,321	29,608	50,929	89,060
March	21,522	28,393	797	50,712	28,430	45,681	74,111	124,823
April	20,625	13,633	510	34,768	41,166	36,845	78,011	112,779
May	22,651	10,643	497	33,791	87,327	26,063	113,390	147,181
June	15,979	19,959	2,742	38,680	50,379	23,961	74,340	113,020
July	12,685	17,462	1,082	31,229	13,719	18,607	32,326	63,555
August	39,854	33,985	1,364	75,203	23,370	23,301	46,671	121,874
September	113,957	46,662	3,285	163,904	39,375	29,390	68,765	232,669
October	283,782	70,194	12,537	366,513	136,961	65,146	202,107	568,620
November	188,434	92,208	14,698	295,340	93,554	76,833	170,387	465,727
December	51,467	49,196	5,687	106,350	29,211	43,010	72,221	178,571
TOTAL	819,148	431,121	45,399	1,295,668	589,672	457,747	1,047,419	2,343,087

1/Sioux City, Iowa; South Saint Paul, Minnesota; Omaha, Nebraska, Belle Fourche, South Dakota; and Spokane, Washington.

CATTLE SHIPMENTS OUT OF STATE AND MOVEMENTS IN STATE–1967

By Months and Types of Brand Inspection

Month	Shipped Out of State: Inspected at Country Shipping Points	Shipped Out of State: Inspected at Montana Markets	Shipped Out of State: Inspected at Specified Markets[1]/ Out of State	Shipped Out of State: Total Out of State	Movements In State: Inspected at Country Shipping Points	Movements In State: Inspected at Montana Markets	Movements In State: Total In State	Total: Out of State And In State
	Number of Head							
January	35,448	32,400	457	68,305	28,439	41,773	70,212	138,517
February	20,221	15,923	473	36,617	18,687	29,658	48,345	84,962
March	23,309	27,453	1,044	51,806	28,815	40,798	69,613	121,419
April	20,604	18,616	250	39,470	38,814	41,750	80,564	120,034
May	23,088	15,017	175	38,280	87,278	28,738	116,016	154,296
June	20,753	14,420	538	35,711	69,738	24,160	93,898	129,609
July	13,510	15,082	534	29,126	15,484	19,594	35,078	64,204
August	25,487	24,817	858	51,162	15,572	20,965	36,537	87,699
September	94,050	35,858	3,140	133,048	39,479	26,032	65,511	198,559
October	246,770	65,542	10,623	322,935	117,846	57,353	175,199	498,134
November	214,342	101,207	23,448	338,997	111,809	84,540	196,349	535,346
December	62,030	53,145	9,959	125,134	40,594	50,506	91,100	216,234
TOTAL	799,612	419,480	51,499	1,270,591	612,555	465,867	1,078,422	2,349,013

1/Sioux City, Iowa; Belle Fourche, South Dakota; and Spokane, Washington.

CATTLE SHIPMENTS OUT OF STATE – 1964, 1965, 1966, 1967

Number of Head and Percentages by States of Destination

State of Destination	1964 Number of Head	1964 Pct. of Total	1965 Number of Head	1965 Pct. of Total	1966 Number of Head	1966 Pct. of Total	1967 Number of Head	1967 Pct. of Total
Arizona	373	.1	462	—	322	—	784	.1
California	15,387	1.4	31,927	2.6	25,830	2.0	26,788	2.1
Colorado	29,546	2.7	65,093	5.4	35,753	2.6	24,887	2.0
Idaho	40,942	3.8	59,706	5.0	55,927	4.3	68,869	5.4
Illinois	111,118	10.2	104,430	8.7	103,358	8.0	89,077	7.0
Iowa	315,534	28.9	299,812	24.9	351,969	27.2	364,485	28.7
Kansas	8,599	.8	11,372	.9	17,597	1.4	12,837	1.0
Michigan	4,281	.4	2,752	.2	2,614	.2	2,310	.2
Minnesota	132,537	12.1	140,043	11.6	159,301	12.3	153,092	12.0
Missouri	2,631	.2	2,475	.2	5,284	.4	1,716	.1
Nebraska	99,637	9.1	149,586	12.4	143,215	11.0	156,387	12.3
North Dakota	46,169	4.2	45,800	3.8	71,946	5.6	64,959	5.1
Ohio	861	.1	2,493	.2	2,063	.2	611	.1
Oregon	7,885	.7	4,572	.4	5,566	.4	3,751	.3
South Dakota	75,852	6.9	86,533	7.2	110,817	8.6	92,055	7.2
Texas	241	—	1,258	.1	6,203	.5	3,557	.3
Utah	13,542	1.2	17,946	1.5	12,213	.9	7,481	.6
Washington	62,743	5.7	44,016	3.7	41,451	3.2	62,839	4.9
Wisconsin	46,709	4.3	44,644	3.7	55,625	4.3	49,416	3.9
Wyoming	73,451	6.7	83,343	6.9	74,862	5.8	78,231	6.2
All Other States and Foreign Countries	5,727	.5	7,097	.6	13,752	1.1	6,459	.5
TOTAL	1,093,765	100.0	1,205,360	100.0	1,295,668	100.0	1,270,591	100.0